



OPEN SERIES
MAP

No. G44Q2

Scale 1:50,000

G44P13 (63G/13)	G44Q1 (63K/1)	G44Q5 (63K/5)
G44P14 (63G/14)	G44Q2 (63K/2)	G44Q6 (63K/6)
G44P15 (63G/15)	G44Q3 (63K/3)	G44Q7 (63K/7)

1 Sultanpur, UTTAR PRADESH.
2 Sant Ravidas Nagar, UTTAR PRADESH.
3 Mirzapur, UTTAR PRADESH.

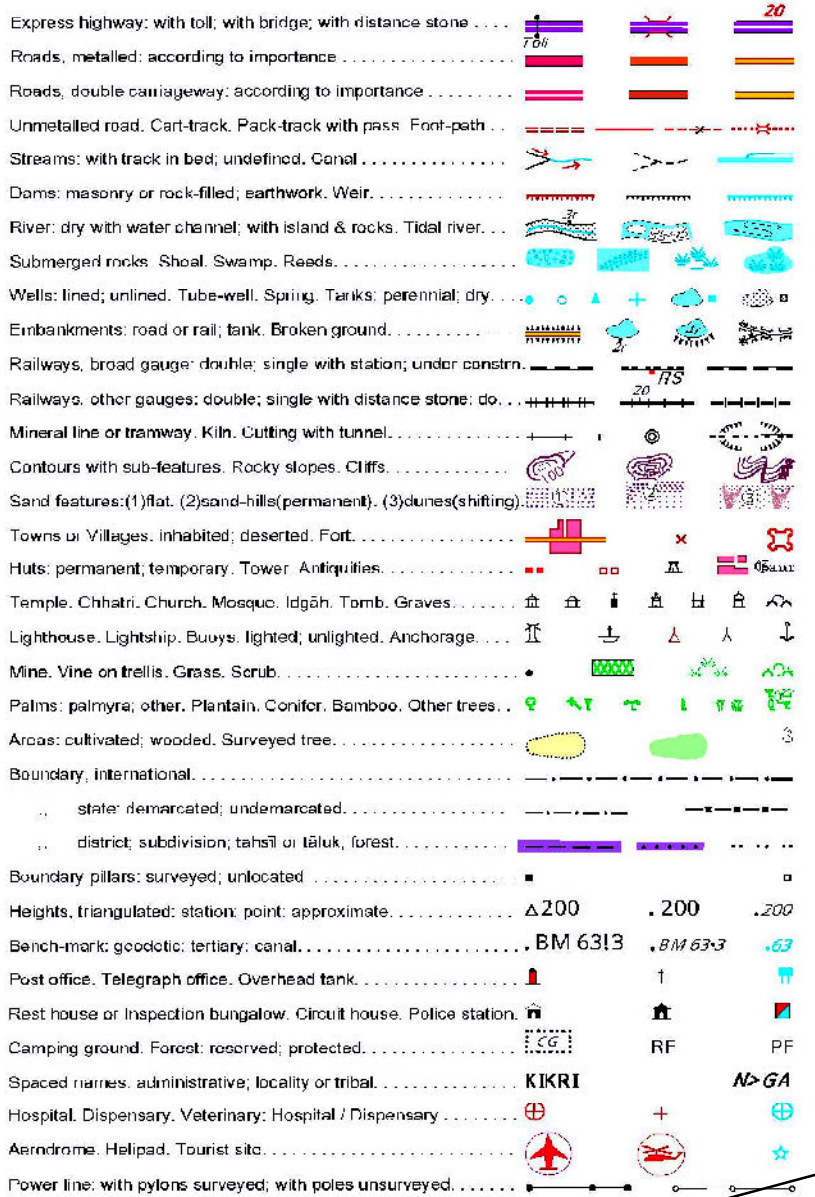
भारतीय सर्वेक्षण विभाग

SURVEY OF INDIA

1st Edition 2010.

Price : Rs. 70/-

CONVENTIONAL SYMBOLS



Legend

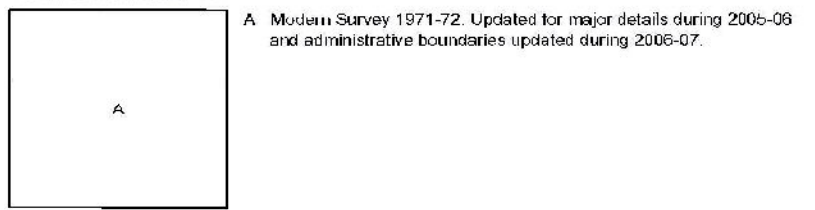
Proposed Forest Land
For CA Plantation

REFERENCE

72 Foot bridge

NOTES :-

Heights are in metres and above Indian mean sea level.
Contours are approximate.
A relative height, e.g., 50 represents the approximate height, in metres, between the top and bottom of a steep slope.
Wells and tube-wells are numerous throughout the sheet, only the important ones have been shown. The kilometre stone numbers along roads, railways and canals are shown in their type, e.g., '5' whereas milestone numbers are shown in upright type, e.g., '50'.
Unmetalled roads and cart-tracks, in fine sheet, are generally motorable in dry season. Permission to use these roads for heavy vehicles is required from the competent authorities.
The triangulated bench-marks and contours in this sheet have not been adjusted to the heights of the spirit-levelled bench-marks and may not be strictly in accordance with them.
Tanks, shown in this area, usually contain water from July to December.
A relative height, e.g., 50, marked along a canal, indicates the height of the top of canal embankment above the adjacent country.
COMPILATION INDEX

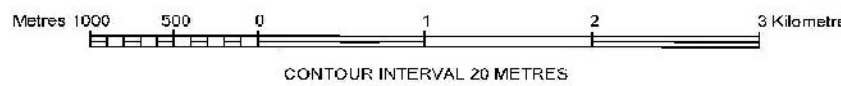


Projection - UTM Datum - WGS 84

Magnetic Variation from True North about 0° in 2005.

(increasing by about 1° East annually).

1:50,000



For further details about this map, please contact

Director

East Uttar Pradesh Geo-Spatial Data Centre

Survey of India

B-2 Block, 2nd Floor, PICUP, Bhawan, Gomti Nagar,

Lucknow.

WEBSITE - www.surveyofindia.gov.in

Proposed Forest Land for Compensatory Afforestation (CA) Plantation on Allahabad to Gorakhpur Road in Km From 46.000 to 46.500 District: Jaunpur Against Forest Land Proposed for Exit/Entry of BPCL Retail Out on Allahahab - Gorakhpur Road, Village: Kodahu, District: Jaunpur

