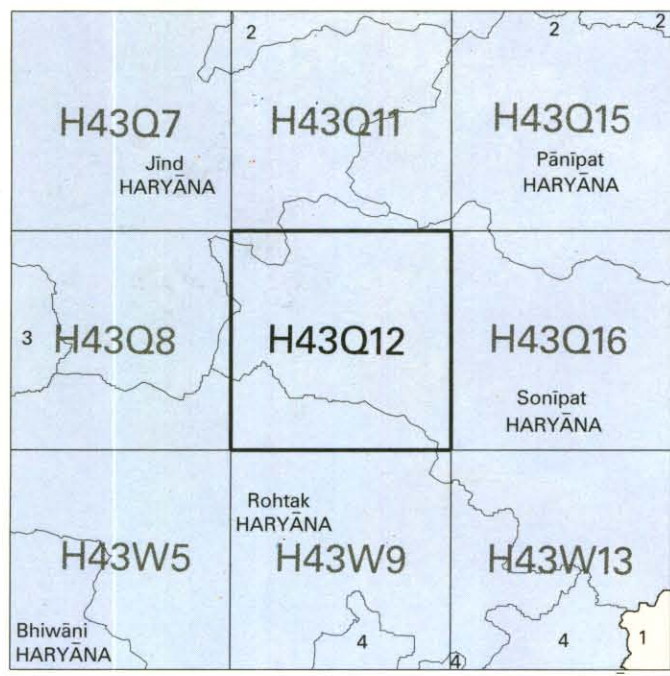


No. H43Q12

Scale 1:50,000

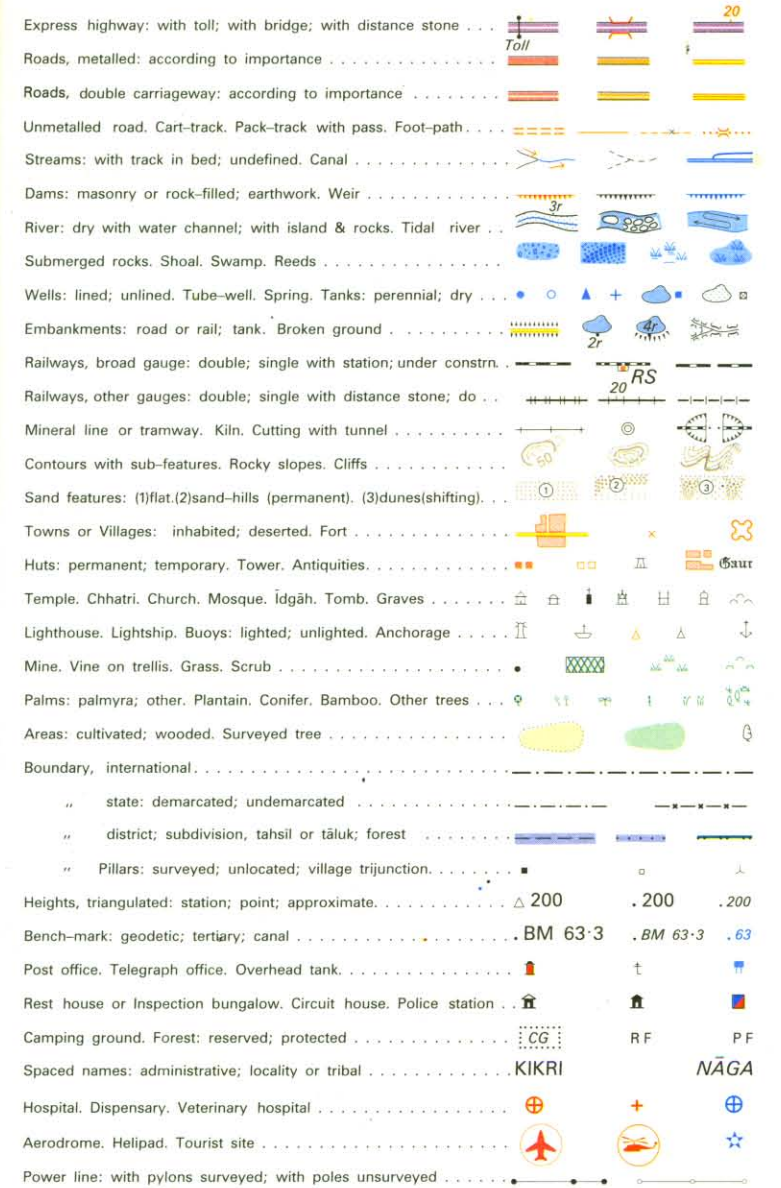


भारतीय सर्वेक्षण विभाग SURVEY OF INDIA

1st Edition 2007.

Price Rs. 99/-  
Revised rate Rs. 194/-

CONVENTIONAL SYMBOLS



REFERENCE

NH 71 National Highway No. 71

NOTES :-

Heights are in metres and above Indian mean sea level.  
Contours are approximate.  
Canal distance stones are 1200 feet apart and every fifth stone is shown.  
Tanks shown dry, in this area usually contain water from July to March.  
Tube-wells are numerous throughout the sheet, only the important ones have been shown.  
Unmetalled roads and cart-tracks in this sheet are generally motorable in dry season. Permission to use those along canals is required from the Irrigation authorities.  
3,000-acre reclamation stones of Bhakra Dam Project Surveys are shown as tertiary bench-marks thus: A<sup>13</sup> 68 BM 223.3  
A relative height e.g., 3r, represents the approximate height in metres between the top and bottom of a steep slope.

COMPILATION INDEX

A. Surveyed during 1990-91. Updated for major details during 2005-06.



Projection - UTM Datum - WGS 84

Magnetic Variation from True North about  $\frac{3}{4}$  East in 2000.  
(Increasing by about 2' annually).

1:50,000



CONTOUR INTERVAL 10 METRES

For further details about this map, please contact

Director

Haryana Geo-Spatial Data Centre

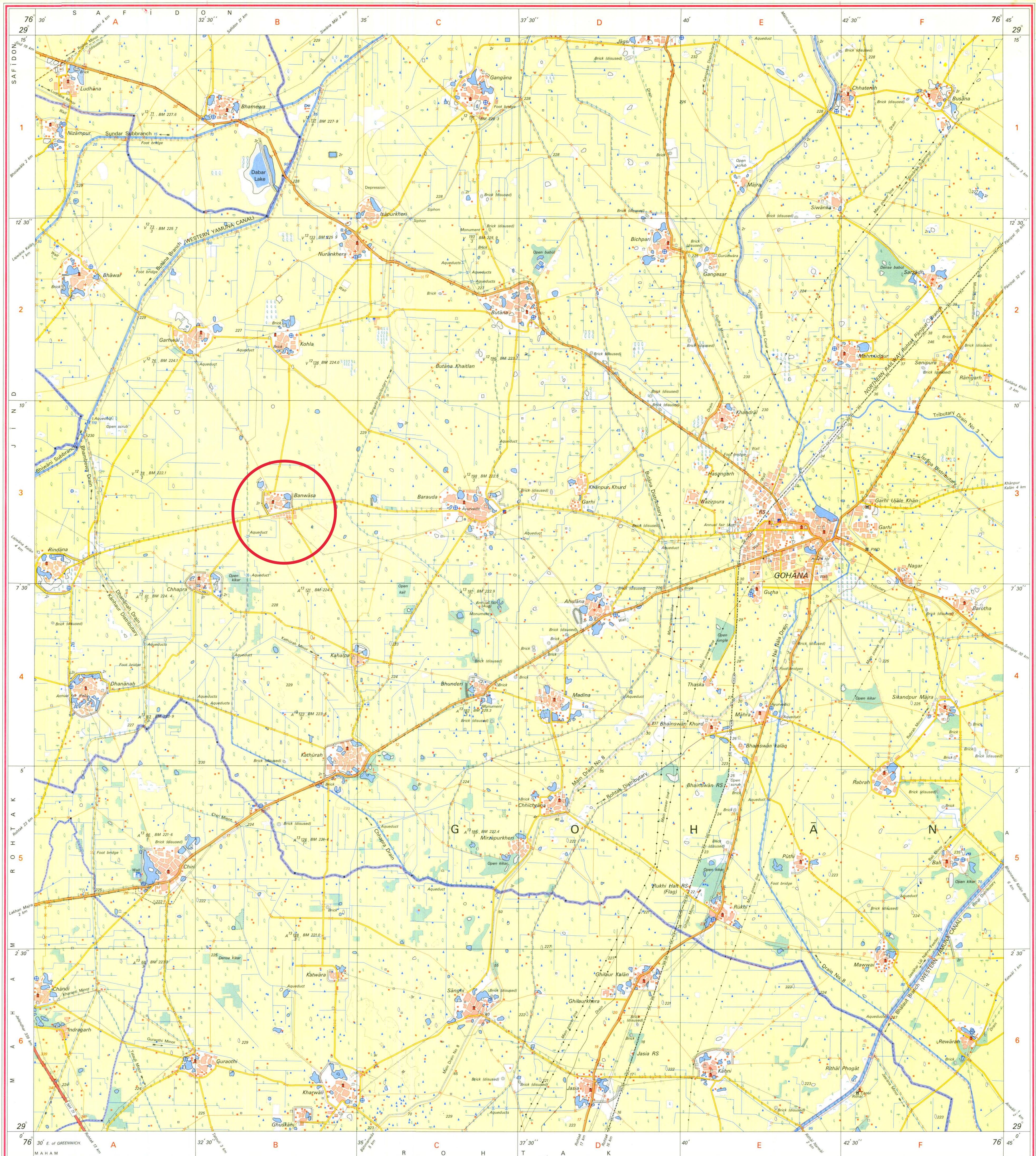
Survey of India, Sector 32 A

Chandigarh.

Fax : 0172 - 2604671

WEBSITE - [www.surveyofindia.gov.in](http://www.surveyofindia.gov.in)

Reproduction in whole or part by any means is prohibited  
without the written permission of Survey of India, the  
National Mapping Agency.



REG. No. 75 (G) WPG D 57 (Haryana GDC:1:50,000-1510)

भारत के महासर्वेक्षक नेज़र जनरल एम गोपाल राव, बीटिड, पी. जी. डिप. (एरियल फोटो), एमओआईएमओ, एमएनएओ, एमओआईएमओ, के निदेशन में प्रकाशित,  
Published under the direction of Major General M. Gopal Rao, B.Tech., P.G.Dip. (Aerial Photo), MIME, MCA, FIS, Surveyor General of India,  
Survey of India, Hathi Barkala Estate, Post Box No. 37, Dehra Dun - 248001 (Uttarakhand)  
Department of Science & Technology, Government of India.

PRINTED AT THE WESTERN PRINTING GROUP OF SURVEY OF INDIA.