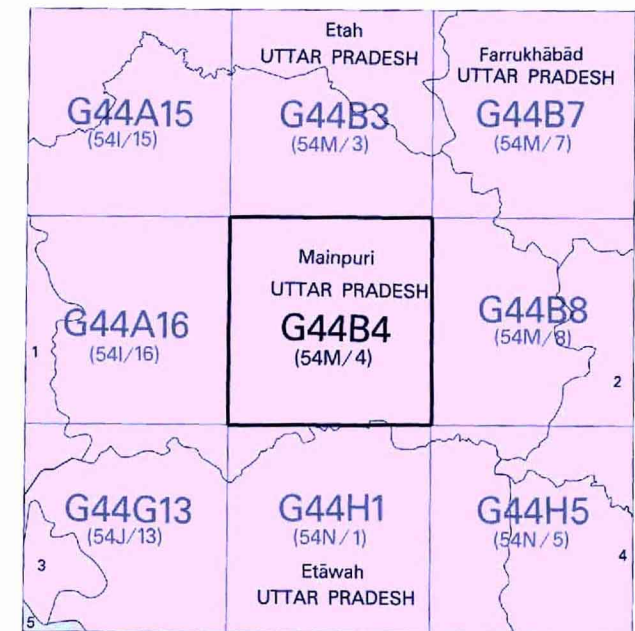


Toposheet of Proposed site Indian Oil Corporation Ltd. New Retail Outlet on Shikohabad- Bhogaon road ( SH-84) km 51 to 52 LHS ,village Sansarpur, Tahsil- Mainpuri & District Mainpuri UTTAR PRADESH



No. G44B4  
Scale 1:50,000



- 1 Firozabad, UTTAR PRADESH.
- 2 Kannauj, UTTAR PRADESH.
- 3 Agra, UTTAR PRADESH.
- 4 Aurangabad, UTTAR PRADESH.
- 5 Bhind, MADHYA PRADESH.

भारतीय सर्वेक्षण विभाग SURVEY OF INDIA

1st Edition 2011. Price: ₹ 70/-

CONVENTIONAL SYMBOLS

- Express Highway: with toll, with bridge, with distance stone
- Roads, metalled: according to importance
- Roads, double carriageway: according to importance
- Unmetalled road: Cart-track, Pack-track and pass, Foot-path
- Streams: with track in bed, unfordable, Canal
- Dams: masonry or rock-filled, earthwork, Weir
- River: dry with water channel; with island & rocks, Tidal river
- Submerged rocks, Shoal, Swamp, Reeds
- Wells: lined, unlined, Tube-well, Spring, Tanks: perennial, dry
- Embankments: road or rail, tanks, Broken ground
- Railways: broad gauge: double, single with distance stone, under construction
- Railways, other gauges: double, single with distance stone, do
- Mineral line or tramway, Kilm, Cutting with tunnel
- Contours with sub-features, Rocky slopes, Cliffs
- Sand features: (Tidal) Sand-bars (perennial), (Dolomitic) Shifting
- Towns or Villages: inhabited, deserted, Fort
- Huts: permanent, temporary, Tower, Antiquities
- Temple, Chattri, Church, Mosque, Light, Tomb, Graves
- Lighthouse, Lightship, Buoy: lighted, unlighted, Anchorage
- Mine, Vire on trellis, Grass, Scrub
- Palm: palmyra; other, Plantain, Coffee, Bamboo, Other trees
- Areas: cultivated, wooded, Surveyed tree
- Boundary, international
- state: demarcated, undemarcated
- district: subdivision, tahsil or taluka; forest
- Boundary, Pillars: surveyed, uncollected
- Height, triangulation: station: point: approximate, 200, .200, .700
- Benchmark: geodetic; tertiary; canal, BM 63.3, BM 63.2
- Post office, Telegraph office, Overhead tank
- Rest House or Inspection Bungalow, Circuit House, Police Station
- Camping ground, Forest: reserved, protected
- Spaced names: administrative, locality or tribal
- Hospital, Dispensary, Veterinary: Hospital / Dispensary
- Aerodrome, Helipad, Tourist site
- Power line: with pylons surveyed, with poles unsurveyed

REFERENCES

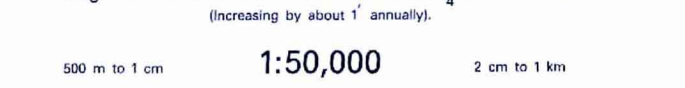
- NH 81 National Highway No. 81
  - NH 82 National Highway No. 82
  - Chy Chimney
- NOTES :-  
 Heights are in metres and above Indian mean sea level.  
 Contours are approximate.  
 A relative height, H, represents the approximate height, in metres, between the top and bottom of a steep slope.  
 Cart-tracks and unmetalled roads in this sheet are generally motorable in dry season. Permission to use these along canals is required from irrigation authorities.  
 The kilometre stone numbers along the railway, roads and canals are shown in slant type, e.g., '5' whereas milestone numbers are shown in upright type e.g., '5'.  
 Tanks, shown dry, in this area, usually contain water from March to December.  
 Wells and tube-wells are numerous throughout the sheet; only the important ones have been shown.

COMPILATION INDEX

- A Surveyed during 1973-74. Updated for major details during 2005-06.

Projection - UTM Datum - WGS 84

Magnetic Variation from True North about 1/4° East in 2005. (Increasing by about 1/4° annually).



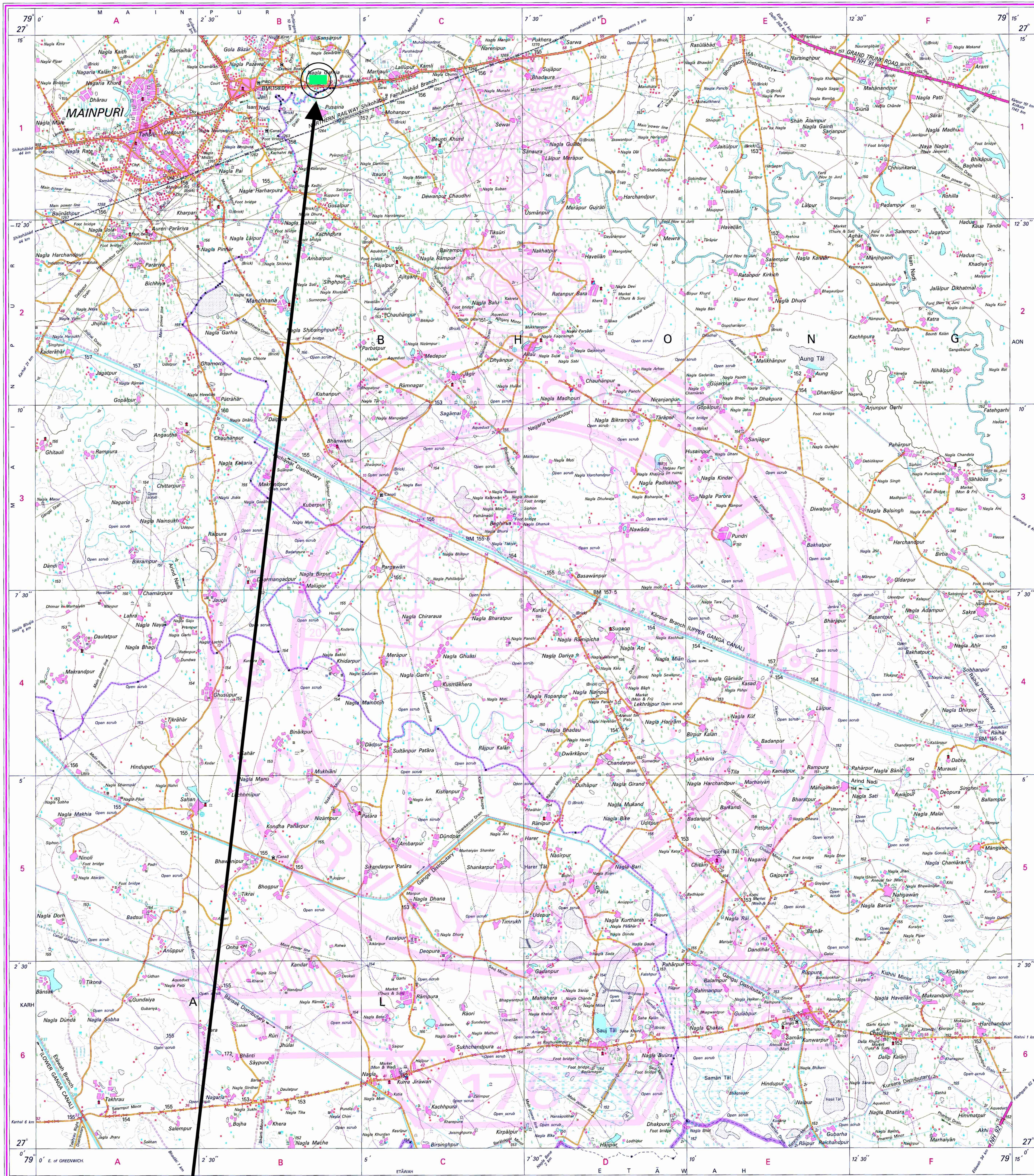
CONTOUR INTERVAL 20 METRES

For further details about this map, please contact  
 Additional Surveyor General  
 Uttarakhnad & West Uttar Pradesh Geo-Spatial Data Centre  
 Survey of India, 17 E.C. Road, Karanpur  
 Dehra Dun  
 Fax : 0135-2656402

WEBSITE - www.surveyofindia.gov.in

Reproduction in whole or part by any means is prohibited without the written permission of Survey of India, the National Mapping Agency.

GOVERNMENT OF INDIA COPYRIGHT, 2011



PROPOSED SITE FOR I.O.C.L. PETROL PUMP

LEGEND

PROPOSED SITE FOR I.O.C.L. PETROL PUMP

भारत के नक्काशांक वर्ण सूचक, वेबसाइट, के विवरण में प्रकाशित,  
 Published under the direction of Swarna Subba Rao, B.E., Surveyor General of India,  
 Survey of India, Hatanbarh Estate, Post Box No. 37, Dehra Dun - 248001 (Uttarakhand),  
 Department of Science & Technology, Government of India.

PRINTED AT THE WESTERN PRINTING GROUP OF SURVEY OF INDIA.

17/12/19  
 17/12/19  
 17/12/19