



ਅਨੁਲੱਗ (ੳ)

ਲੈਂਡ ਬੈਂਕ ਸਬੰਧੀ declaration

ਵਣ ਮੰਡਲ ਹੁਸ਼ਿਆਰਪੁਰ ਵਿੱਚ ਚੱਕ ਸਾਧੂ ਜੰਗਲ ਦਾ ਪਲਾਂਟੇਸ਼ਨ ਯੋਗ ਰਕਬਾ 19 ਹੈਕਟਰ ਅਤੇ ਪਾਲੀਗਨ ਦਾ ਏਰੀਆ 20 ਹੈਕਟਰ ਹੈ, ਨੂੰ Forest Clearance Act, 1980 ਦੇ ਛੋਟੇ ਕੇਸਾਂ ਲਈ ਸੀ.ਏ ਦੀਆਂ ਪਲਾਂਟੇਸ਼ਨਾਂ ਲਈ ਲੈਂਡ ਬੈਂਕ declare ਕੀਤਾ ਜਾਂਦਾ ਹੈ। ਇਹ ਲੈਂਡ ਬੈਂਕ ਕੇਵਲ ਛੋਟੇ ਐਫ.ਸੀ.ਏ ਦੇ ਕੇਸਾਂ ਦੀਆਂ ਸੀ.ਏ ਪਲਾਂਟੇਸ਼ਨਾਂ ਲਈ ਹੀ ਵਰਤਿਆ ਜਾਵੇਗਾ ਅਤੇ ਇਥੇ ਹੋਰ ਕਿਸੇ ਸਕੀਮ ਤਹਿਤ ਪਲਾਂਟੇਸ਼ਨ ਨਹੀਂ ਕੀਤੀਆ ਜਾਣਗੀਆ। ਇਹ ਲੈਂਡ ਬੈਂਕ ਹਾਲ ਦੀ ਘੜੀ open/degraded forest ਦੀ category ਵਿੱਚ ਪੈਂਦਾ ਹੈ।


ਵਣ ਮੰਡਲ ਅਫਸਰ,
ਹੁਸ਼ਿਆਰਪੁਰ 12/01/2022


ਅਨੁਲੇਖ (ਅ)

Name of Land Bank (Give Name of Forest) : Chak Sadhu
Detail of Land Bank (Compartment or RD etc) : Chak Sadhu, Forest
Area of land bank 20 ha (as per Polygon)
Area available for Plantation : 19 ha

Detail of all cases where CA sites have already been proposed in Land Bank.

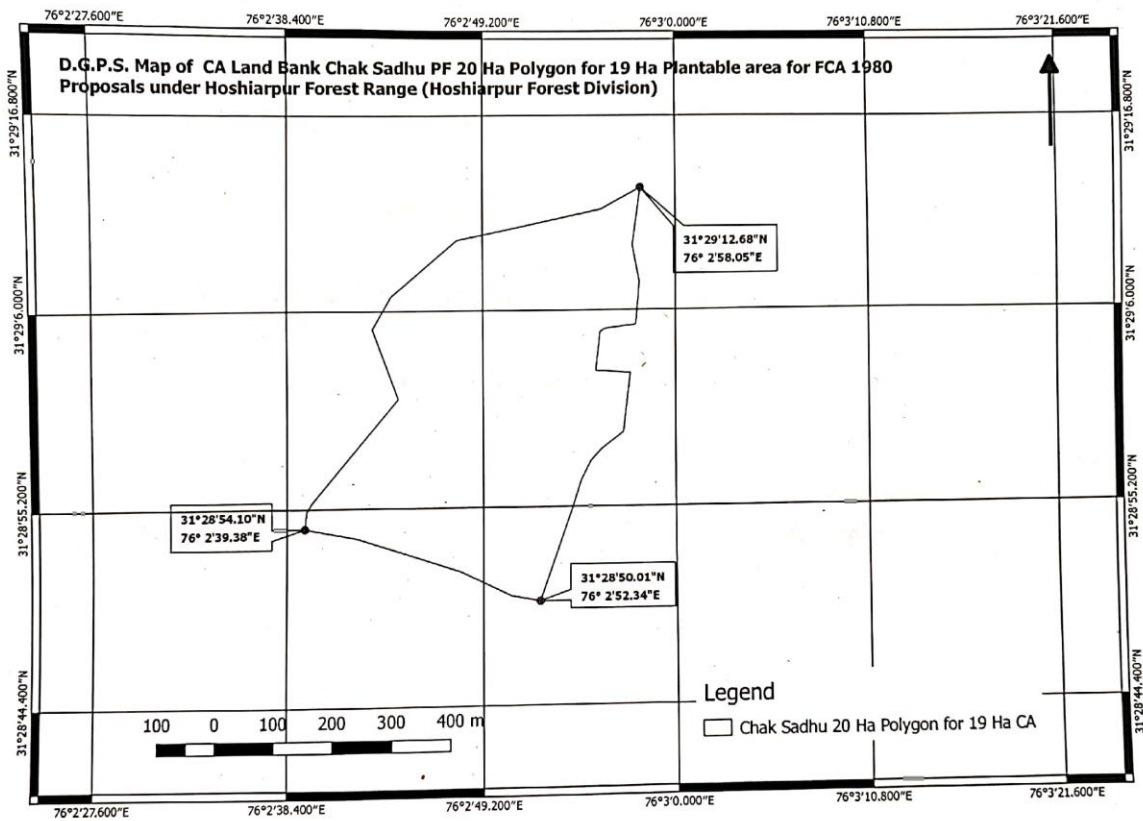
Sr, No	Online proposal No	Name of Division	Name of Proposal	Total area available for C.A (In ha)	Total previous proposed CA areas (In ha)	Proposed C.A area in the present case (In ha)	Balance CA area (In ha) (5-6-7)
1	2	3	4	5	6	7	8
1	FP/PB/Approach/143321/2021	Hoshiarpur	FP/PB/Approach/143321/2021- Diversion area of 0.025 ha of forest land for approach access road to Godown situated at village Sukhiabad, Near Dhobighat Chowk, Tehsil & Distt. Hoshiarpur (Punjab), under Hoshiarpur Forest Division	19	0	0.200	18.800
2	FP/PB/Approach/32709/2018	Hoshiarpur	FP/PB/Approach/32709/2018-Diversion area of 0.0038 ha. of forest land for approach road to St. Joseph's Convent School for The President Catholic Institute of Carmelite Sisters Jalandhar situated at village Chauni Kalan on Hoshiarpur to Chandigarh road, Tehsil & District Hoshiarpur under Hoshiarpur Forest Division.	19	0.200	0.138	18.662
3	FP/PB/Approach/152743/2022	Hoshiarpur	FP/PB/Approach/152743/2022- Diversion area of 0.0060 ha of forest land for approach access road to MS/HSD Retail Outlet HPCL (Jalandhar Retail Regional Office) at Village Purhian on Hoshiarpur road to Phagwara Road. WML, KM 4-5 (LHS) Tehsil and Distt Hoshiarpur Punjab under Forest Division Hoshiarpur	19	0.338	0.100	18.562
4	FP/PB/Others/185/2009	Hoshiarpur	Diversion Of 0.25 Hectare Of forest land in favour Of Executive Engineer, Drainage Division, Hoshiarpur for making of Bandh & Providing Studs having H.B No. 466, Vill. Manhotia under Forest Division & Distt. Hoshiarpur, Punjab. (Online proposal No. FP/PB/Others/185/2009)-regarding	19	0.438	0.500	18.062
5	FP/PB/Approach/146634/2021	Hoshiarpur	FP/PB/Approach/146634/2021- Diversion area of 0.0102 ha of forest land for approach access road to B-Site Retail Outlet at part of Khasra No. 18/8/4/1, 18/90/3/1 of Indian Oil Corporation Limited, (Jalandhar Division Office) at Village Hariana (WML) from SH 24 to Dholwaha Road, (L.H.S.), Tehsil and Distt Hoshiarpur Punjab under Hoshiarpur Forest Division.	19	0.938	0.100	17.962
6	FP/PB/OFC/39754/2019	Hoshiarpur	Diversion of 0.912 ha of forest land for laying of optical fiber cable from Sham Churassi to Dosarka Chowk to Tanda Chowk, Total Length=20200 Meter under Forest Division & Distt. Hoshiarpur (Proposal No. FP/PB/OFC/39754/2019) Two Times PCA Scheme for Worked Out Area 0.0020 Ha x 2 =0.0040 Ha	19	1.038	0.0040	17.958

Detail of Present Proposal

Sr, No	Online proposal No	Name of Division	Name of Proposal	Total area available for C.A (In ha)	Total previous proposed CA areas (In ha)	Proposed C.A area in the present case (In ha)	Balance CA area (In ha) (5-6-7)
1	2	3	4	5	6	7	8
1	FP/PB/ Approach/146580/2021	Hoshiarpur	FP/PB/ Approach/146580/2021-Diversion area of 0.0013 ha of forest land for approach access road to M/S Jain Bamboo and Wood Works (Saw Mill) Situated at Village Bhunga on Hoshiarpur Road to Dasuya Road, KM 22-23 LHS, Tehsil Bhunga and District Hoshiarpur, under Hoshiarpur Forest Division. Two Times PCA Scheme for Worked Out Area 0.0020 Ha x 2 =0.0040 Ha PCA + 0.100 Ha CA = Total 0.1040 Ha	19	1.042	0.1040	17.854

Divisional Forest Officer
Hoshiarpur Forest Division
Hoshiarpur

12/09/2022



Divisional Forest Officer
Hoshiarpur Forest Division
Hoshiarpur

12/09/2022