

OF RANGE-LALGANJ (VIJAYPUR K.N.-3 DADAR KALAN AREA 22.40 Ha) and RANGE-MIRZAPUR (KARANPUR K.N.-4 DHASRA LALGANJ 30.90 Ha) and RANGE-LALGANJ (VIJAYPUR K.N.-3 DADAR KALAN AREA 20.00 Ha)

OPEN SERIES MAP

No. G44Q8
Scale 1:50,000

1 Allahabad UTAR PRADESH G44Q3 (63K/3) G44Q7 (63K/7) G44Q11 (63K/11)
2 Jaunpur, UTAR PRADESH, 3 Varanasi, UTAR PRADESH, 4 Rewa, MADHYA PRADESH, 5 Deoband, UTAR PRADESH

भारतीय सर्वेक्षण विभाग SURVEY OF INDIA
1st Edition 2011. Price: Rs. 70/-

CONVENTIONAL SYMBOLS

Express highway with 4 lanes, with bridge, with drainage ditches	
Road, 4 lanes, with drainage ditches	
Road, 2 lanes, with drainage ditches	
Unimproved road, cart track, with drainage ditches	
Stagnant water in low, undrained ground	
Canal, masonry or rock-lined, with drainage ditches	
River, dry, with drainage ditches, with sand & silt, with trees	
Submerged road, broad, swampy, with drainage ditches	
Water, fresh, unimproved, with drainage ditches, with trees	
Embankment, masonry, with drainage ditches	
Railway, broad gauge, with drainage ditches, with trees	
Railway, narrow gauge, with drainage ditches, with trees	
Railway, metre gauge, with drainage ditches, with trees	
Water, fresh, unimproved, with drainage ditches, with trees	
Water, fresh, unimproved, with drainage ditches, with trees	
Water, fresh, unimproved, with drainage ditches, with trees	

INDEX

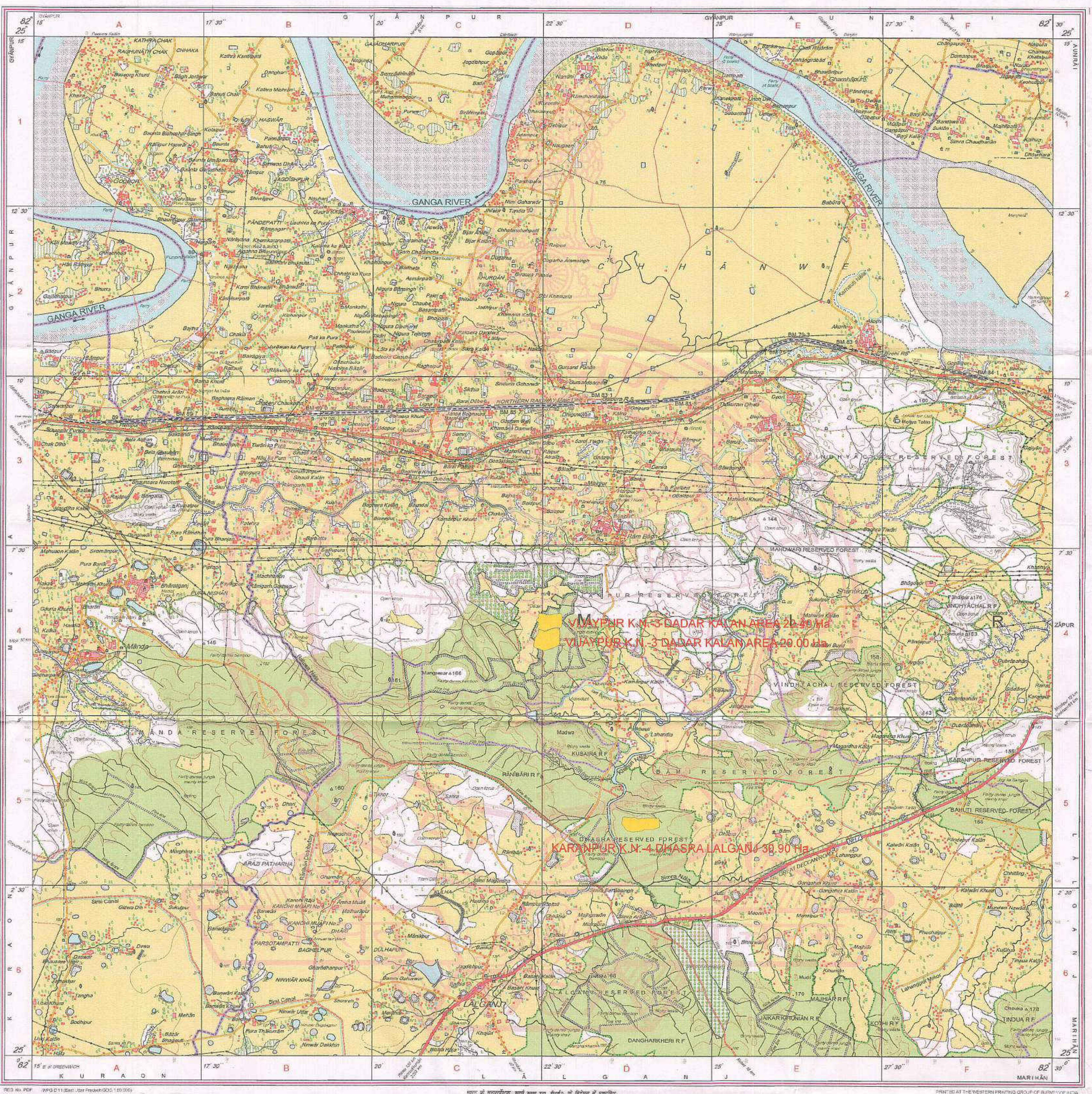
Proposed Land for Plantation

REFERENCES

NOTES

COMPILED INDEX

Projection - UTM Datum - WGS 84
Magnetic Variation from True North about 1° West in 2005.
Scale 1:50,000
Survey of India
Director, East Uttar Pradesh Geo-Spatial Data Centre
B-2 Block, 2nd Floor, PICUP, Okhla, Convent Nagar, Lucknow.



Manager (Tech.)
P I U, Varanasi

प्रधानीय वनाधिकारी
मीरजापुर - वन प्रभाग
मीरजापुर

क्षेत्रीय वनाधिकारी
लालगंज रेंज

क्षेत्रीय वनाधिकारी
मीरजापुर - वन प्रभाग
मीरजापुर

157

(157)

SOI Toposheet of Proposed CA Land of Range Marhan (Dadhira K.N.-1 Area 23.40 Ha) and Range Patehara (Hardi Kala Imali Pokhar K.N.-1 Area 80.30 Ha)



OPEN SERIES MAP

No. G44W9

Scale 1:50,000

G44Q8 (63K/8)	G44Q12 (63K/12)	G44Q16 (63K/16)
G44W5 (63L/5)	G44W9 (63L/9)	G44W13 (63L/13)
G44W6 (63L/6)	G44W10 (63L/10)	G44W14 (63L/14)

1 Sant Ravidas Nagar, UTTAR PRADESH.
2 Varanasi, UTTAR PRADESH.
3 Raebareilly, MADHYA PRADESH.
4 Allahabad, UTTAR PRADESH.

भारतीय सर्वेक्षण विभाग SURVEY OF INDIA

1st Edition 2011. Price - Rs. 70/-

CONVENTIONAL SYMBOLS

Express highway, with foot, with bridge, with drainage above	
Roads, related according to importance	
Roads, double carriageway according to importance	
Unimproved road, Cart track, Pack track, etc. (see Footpaths)	
Canals, with lock or flood, unimproved, Canal	
Electric, masonry or rock-lined, overhead, line	
River, dry with water channel, with islands, rocks, flood river	
Superficial canal, open, straight, straight	
Well, dug, drilled, tube well, spring, Tank, water reservoir, dry	
Underground, road or rail, track, Road, ground	
Railway, broad gauge, double, single with island, single, double	
Railway, other gauges, double, single with island, double, single	
Mineral line or tramway, open, cutting with tunnel	
Canal with rock masonry, masonry, stone, brick	
Open channel, with open masonry, stone, brick, concrete	
Trench or village, masonry, stone, brick, concrete	
Hill, permanent, temporary, tower, artificial	
Temple, Church, Mosque, Light, Tower, Ghat, etc.	
Lighthouse, Lighted, unlighted, lighted, unlighted	
Wire, tele, telegraph, power, etc.	
Water, spring, other, surface, canal, dam, etc.	
Area, cultivated, wooded, uncultivated	
Boundary, international	
State, demarcated, undemarcated	
District, subdivision, taluk, tehsil, block	
Contour, brown, black, white, etc.	
Height, mean sea level, above, below, etc.	
Spot height, ground, building, etc.	
Post office, Telegraph office, Government office	
Rail station or passenger station, Goods station, Power station	
Geological, ground, rock, mineral, etc.	
Boundaries, administrative, territory, etc.	
Military, Department, Military, medical, etc.	
Airfield, Helipad, Tower, etc.	
Power line, with pylons, overhead, with poles, underground	

INDEX

Proposed Land for Plantation

NOTES

Heights are in metres and above Indian mean sea level.
Contours are shown at 20m intervals.
A shaded height, e.g. 200, indicates the approximate height or depth, measured to the top and bottom of the object.
All benchmarks indicated on this map are generally distributed in the manner shown in the map.
The heights are shown along with the spot heights, e.g. 200, of the actual stations, wherever they are shown in the map.
The contour interval is 20m.
The contour interval is 20m.
The contour interval is 20m.

COMPLETION INDEX

A. 1:50,000 Survey 1971. Updated for major details during 2011-12.

Projection - UTM Datum - WGS 84
Magnetic Variation from True North about 1° West in 2005.
Contour interval: 20 metres



For further details and for the latest, please contact:
Director,
East Uttar Pradesh Geo-Spatial Data Centre,
Survey of India,
B-2 Block, 2nd Floor, PIGUP Bhawan, Gomti Nagar, Lucknow.

WEBSITE - www.surveyofindia.gov.in

Reproduction in whole or part by any means is prohibited without the written permission of Survey of India, the National Mapping Agency.

© GOVERNMENT OF INDIA 2011



Printed under the direction of Swarna Subba Rao, S.E., Surveyor General of India, Survey of India, H-8/B, Barakhola Estate, Post Box No. 37, Dabra Dun-248901 (Uttarakhand) Department of Science & Technology, Government of India.

मौखिक वन अधिकारी
मंडलम
मीरजापुर वन प्रभाग

उप प्रधान वन अधिकारी
मीरजापुर वन प्रभाग
मीरजापुर

Manager (Tech.)
P I U, Varanasi

501 TOPOSHEET OF PROPOSED C.A LAND OF RANGE-WYNDHAMPHAL (MACHHARA MARA K.N.- 3 AREA 32.00 Ha)

(158)

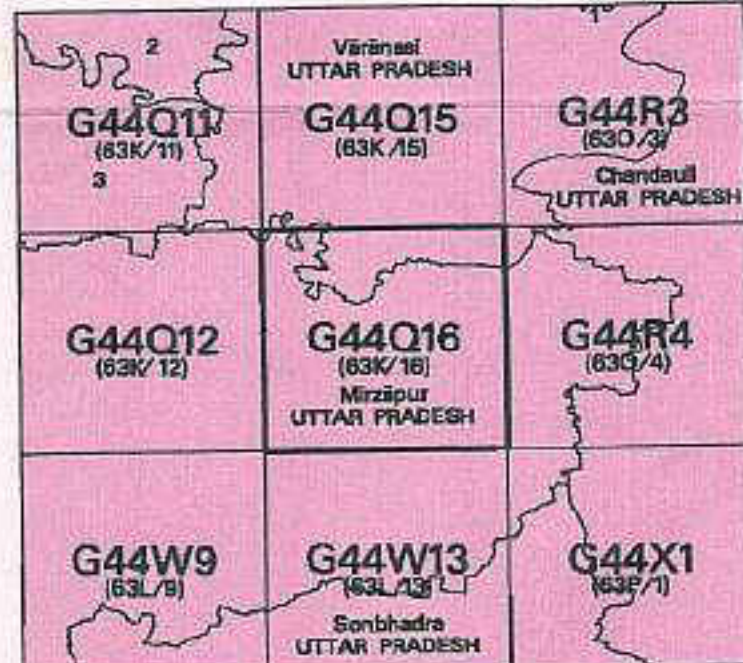


निर्गत के लिए नहीं NOT FOR EXPORT

OPEN SERIES
MAP

No. G44Q16

Scale 1:50,000



1 Ghāzipur, UTTAR PRADESH.
2 Jaunpur, UTTAR PRADESH.
3 Sant Nauldas Nagar, UTTAR PRADESH.

भारतीय सर्वेक्षण विभाग SURVEY OF INDIA

1st Edition 2011.

Price: ₹ 77/-

CONVENTIONAL SYMBOLS

Express Highway: with toll with bridge with detour route	
Roads marked according to importance	
Roads double cartways: according to importance	
Unsurfaced Road, Cart-track, Foot-track and pass, Foot-path	
Stream with bank in bed, undraind, Canal	
Dam: masonry or rock-throw, earthwork	
River dry with year channel with bank & road, Tributary	
Water: reservoir, pond, tank, Spring, Tanka, perennial, dry	
Embankment: road or railway, broken ground	
Railway: broad gauge, standard gauge with electric supply	
Metres: base of chimney, 200, Centre with tunnel	
Contours with elevations, many figures, other	
Forest: Sal (Shorea robusta), Sal (Shorea robusta), Sal (Shorea robusta)	
Towns or Villages: inhabited, deserted, Fort	
Habitat: permanent, temporary, Tank, Artificial	
Temple, Chhatra, Church, Mosque, Ghat, Tank, Grove	
Lighthouse, Lightship, Buoy, Lighted, unlighted, Anchorage	
Mine, Well, or tank, Ghat, Burial, Burial	
Palms: palm, other, Fan-palm, Coconut, Bamboo, Other tree	
Area: cultivated, wooded, Surveyed line	
Boundary, International	
Boundary: demarcated, undemarcated	
Boundary: Pinner surveyed, uncoloured	
Height, uncoloured: station, point, approximate	
Boundaries: geodetic, survey, exact	
Post office, Overhead tank	
Rest house or inspection bungalow, Check house, Police station	
Spaced names: administrative, locality or town	
Hospital, Dispensary, Veterinary, Hospital / Dispensary	
Aerodrome, Helipad, Tourist site	
Power line: with pylons surveyed, with poles uncoloured	

INDEX

Proposed Land for Plantation

REFERENCE
NH 7 National Highway No. 7

NOTES


Height in feet and above Indian mean sea level.
Contours are approximate.
A relative height, e.g., 20, represents the approximate height, in metres, between the top and bottom of a steep slope.
The elevation numbers along roads, railways and canals are shown in black type, e.g., 20, whereas elevation numbers are shown in white type, e.g., 20, when the area between the canal river is liable to change owing to seasonal fluctuations in the course of the river.
Tanks, shown dry in this area, usually contain water from July to December.
Cart-roads and seasonal roads in this area are generally not shown in dry season. Permission to use those along the canals is required from the irrigation authorities.
A relative height, e.g., 20, marked along a canal, indicates the height of the top of the canal embankment above the adjacent country.

COMPLETION INDEX
A Modern Survey 1970-71. Updated for major details during 2008-09 and administrative boundaries updated during 2008-09.

Projection - UTM Datum - WGS 84

Magnetic Variation from True North about 1° West in 2005.

1:50,000



CONTOUR INTERVAL 20 METRES

For further details about this map, please contact

Director
East Uttar Pradesh Geo-Spatial Data Centre

8-2 Block, 2nd Floor, PCLIP Bhawan, Gomti Nagar, Lucknow.

WEBSITE - www.surveyofindia.gov.in

Reproduction in whole or part by any means is prohibited without the written permission of Survey of India, the National Mapping Agency.

© GOVERNMENT OF INDIA COPYRIGHT, 2011.



Printed under the direction of Swarni Subba Rao, B.E., Surveyor General of India, Survey of India, Hindustani Station, Post Box No. 37, Darya Daa - 226001 (Uttarakhand), Department of Science & Technology, Government of India.

PRINTED AT THE WESTERN PRINTING GROUP OF SURVEY OF INDIA.

Manager (Tech.)
PIU, Varanasi

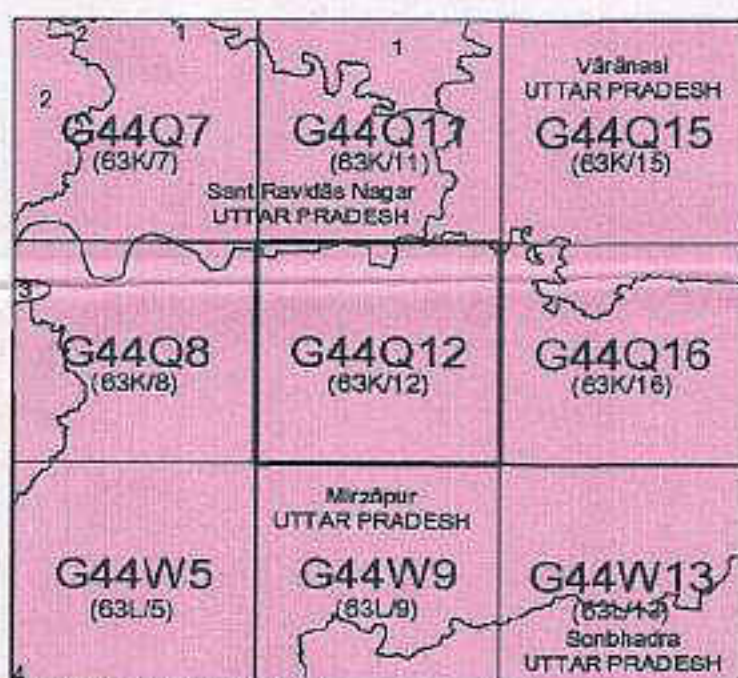
SOT Topo SHEET OF PROPOSED CA LAND OF RANGE-WYNDHAMPHAL (DANTI K.N.- 6 AREA 26.00 Ha)



OPEN SERIES MAP

No. G44Q12

Scale 1:50,000



1 Jaunpur, UTTAR PRADESH
2 Allahabad, UTTAR PRADESH
3 Sant Ravidas Nagar, UTTAR PRADESH
4 Rewa, MADHYA PRADESH

भारतीय सर्वेक्षण विभाग SURVEY OF INDIA

1st Edition 2011 Price: Rs. 70/-

CONVENTIONAL SYMBOLS

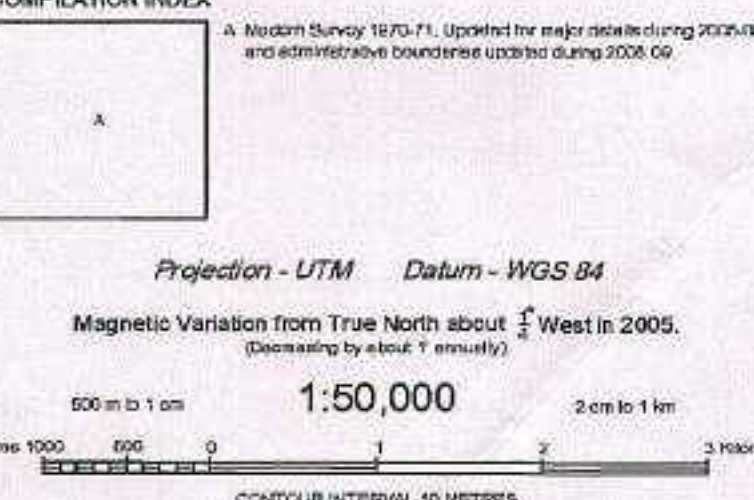
Traverse highway with level, with bridge, with detour stone	
Roads, metalled according to importance	
Unmetalled road, metalled track with pass, foot path	
Stream with break in bed, unbroken canal	
Dam, reservoir or tank, earthwork, weir	
River, city with water channel, with island & rocks, tidal river	
Submerged rock, sheet downy rocks	
Well, lined, unlined, tube-well, spring, tank, perennial, dry	
Embankment, road or rail, bank, broken ground	
Railways, broad gauge, double, single with station, under construction	
Railways, other gauges, double, single with station, under construction	
Mineral line or battery, rail, cutting with tunnel	
Contour with sub-features, rocky slopes, cliffs	
Spot heights (T.M., G.M., H.S., etc.)	
Towers of telegraph, weather, observation, flag	
India permanent, temporary, tower, artificial	
Temples, Chhatra, Chhatra, Mosque, Ghat, Tomb, Crematorium	
Uphooses, Lighthouse, Buoy, lighted, unlighted, Anchorage	
Mine, Vein on strike, Splice, Shaft	
Pit, shaft, other, Flare, Conifer, Bamboo, Other trees	
Arms, artificial, wooded, Surveyed tree	
Boundary, international	
State, provincial, international	
District, subdivision, sheet or block, forest	
Boundary pillars, surveyed, uncoloured	
Height, triangulation station, point, approximate	
Level mark, geometric, levelling, canal	
Foot cross, topographic, overhead tank	
Road house or inspection bunker, Circuit house, Police station	
Camping ground, Postal, reserved, unreserved	
Headquarters, administrative, locality or tribal	
Hospital, Dispensary, Veterinary, Hospital, Dispensary	
Aerodrome, Hospital, Tourist site	
Power line, with pylons suspended, with poles unsuspended	

INDEX

Proposed Land for Plantation

REFERENCES

247.7 National Highway No. 7
Rt Foot bridge
Height is in metres and above Indian mean sea level.
Contours are approximate.
A relative height, e.g., 50, represents the approximate height, in metres, between the top and bottom of a slope.
The station numbers along canals, roads and railways are shown in small type, e.g., 12/57, whereas the station numbers are shown in larger type, e.g., 12/57.
The spot heights and contours in this sheet have not been adjusted to the heights of the Indian mean sea level, and may not fit exactly in accordance with them.
The area adjoining the Ganga river is liable to change owing to continual fluctuation in the course of the river.
Wells are numerous throughout the sheet and tube-wells only in the northern part; only the important ones have been shown.
Tanks, wherever they are, usually contain water from July to December.
All road-blocks and prohibited roads along canals are indicated in red in this sheet. Permission to use these is required from the irrigation authorities.
COMPILED BY: A. M. Survey 1970-71. Updated the major details during 2003/04 and administrative boundaries updated during 2008/09.



Projection - UTM Datum - WGS 84
Magnetic Variation from True North about 1/2° West in 2005.
Director
Esat Uttar Pradesh Geo-Spatial Data Centre
Survey of India
B-2 Block, 2nd Floor, PICUP Bhawan, Gomti Nagar, Lucknow.

WEBSITE - www.surveyofindia.gov.in
Reproduction in whole or part by any means is prohibited without the written permission of Survey of India, the National Mapping Agency.



प्रमाणित
मैरवापुर
मैरवापुर
Manager (Tech.)
P I U, Varanasi