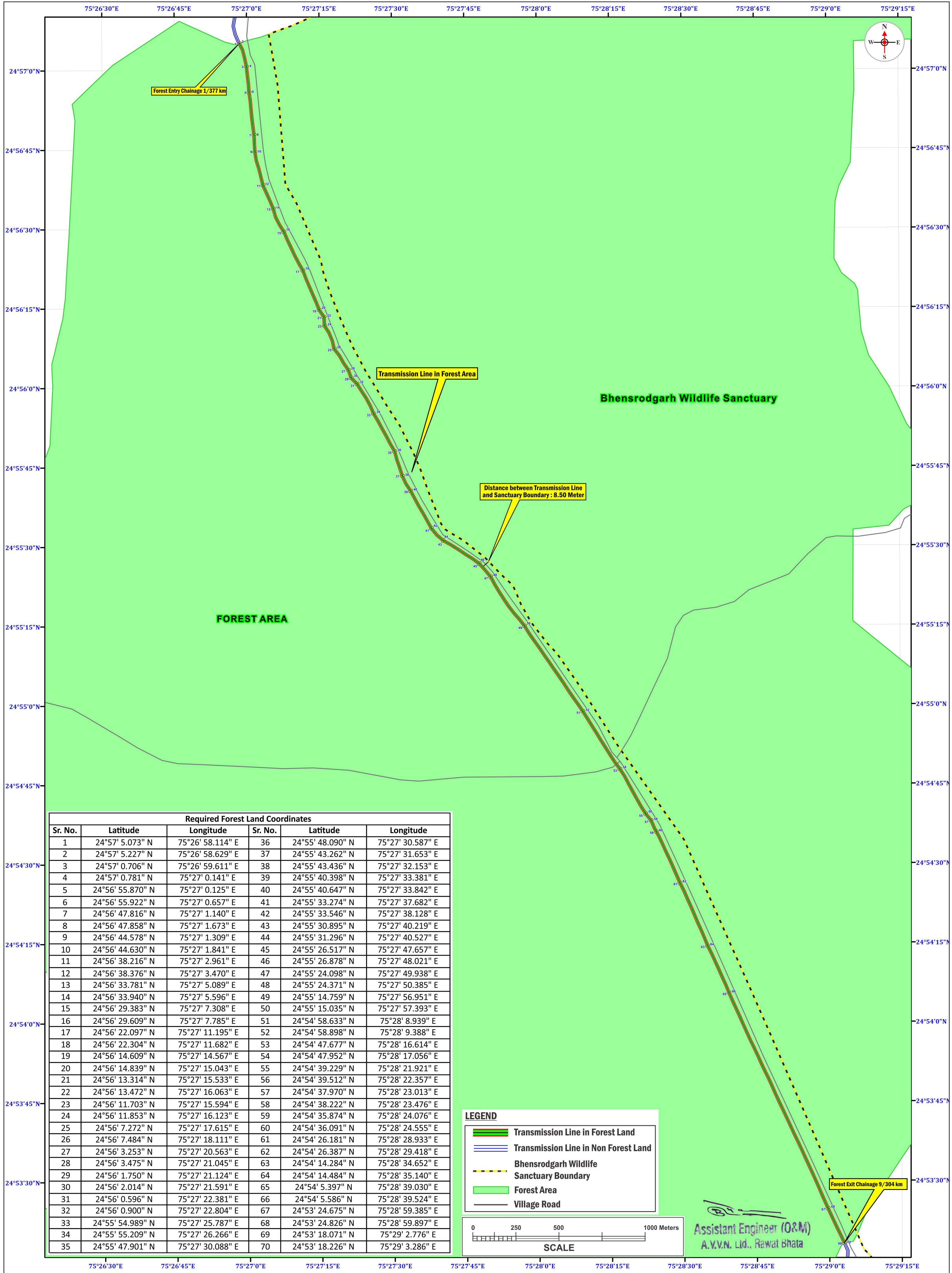


MAP SHOWING ZOOM VIEW MAP WITH PROPOSED TRANSMISSION LINE ALIGNMENT AND REQUIRED FOREST LAND WITH TCOORDINATES

Project Name:- Construction of 33 KV Transmission Line to Lothiyana GSS to Proposed 33/11 KV Mandesara GSS, Tehsil - Rawatbhata, District - Chittorgarh, Rajasthan

Proposal No. : FP/RJ/TRANS/40778/2019 (Area-11.8905 Ha.)

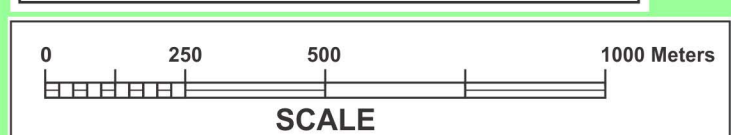


Required Forest Land Coordinates

Sr. No.	Latitude	Longitude	Sr. No.	Latitude	Longitude
1	24°57' 5.073" N	75°26' 58.114" E	36	24°55' 48.090" N	75°27' 30.587" E
2	24°57' 5.227" N	75°26' 58.629" E	37	24°55' 43.262" N	75°27' 31.653" E
3	24°57' 0.706" N	75°26' 59.611" E	38	24°55' 43.436" N	75°27' 32.153" E
4	24°57' 0.781" N	75°27' 0.141" E	39	24°55' 40.398" N	75°27' 33.381" E
5	24°56' 55.870" N	75°27' 0.125" E	40	24°55' 40.647" N	75°27' 33.842" E
6	24°56' 55.922" N	75°27' 0.657" E	41	24°55' 33.274" N	75°27' 37.682" E
7	24°56' 47.816" N	75°27' 1.140" E	42	24°55' 33.546" N	75°27' 38.128" E
8	24°56' 47.858" N	75°27' 1.673" E	43	24°55' 30.895" N	75°27' 40.219" E
9	24°56' 44.578" N	75°27' 1.309" E	44	24°55' 31.296" N	75°27' 40.527" E
10	24°56' 44.630" N	75°27' 1.841" E	45	24°55' 26.517" N	75°27' 47.657" E
11	24°56' 38.216" N	75°27' 2.961" E	46	24°55' 26.878" N	75°27' 48.021" E
12	24°56' 38.376" N	75°27' 3.470" E	47	24°55' 24.098" N	75°27' 49.938" E
13	24°56' 33.781" N	75°27' 5.089" E	48	24°55' 24.371" N	75°27' 50.385" E
14	24°56' 33.940" N	75°27' 5.596" E	49	24°55' 14.759" N	75°27' 56.951" E
15	24°56' 29.383" N	75°27' 7.308" E	50	24°55' 15.035" N	75°27' 57.393" E
16	24°56' 29.609" N	75°27' 7.785" E	51	24°54' 58.633" N	75°28' 8.939" E
17	24°56' 22.097" N	75°27' 11.195" E	52	24°54' 58.898" N	75°28' 9.388" E
18	24°56' 22.304" N	75°27' 11.682" E	53	24°54' 47.677" N	75°28' 16.614" E
19	24°56' 14.609" N	75°27' 14.567" E	54	24°54' 47.952" N	75°28' 17.056" E
20	24°56' 14.839" N	75°27' 15.043" E	55	24°54' 39.229" N	75°28' 21.921" E
21	24°56' 13.314" N	75°27' 15.533" E	56	24°54' 39.512" N	75°28' 22.357" E
22	24°56' 13.472" N	75°27' 16.063" E	57	24°54' 37.970" N	75°28' 23.013" E
23	24°56' 11.703" N	75°27' 15.594" E	58	24°54' 38.222" N	75°28' 23.476" E
24	24°56' 11.853" N	75°27' 16.123" E	59	24°54' 35.874" N	75°28' 24.076" E
25	24°56' 7.272" N	75°27' 17.615" E	60	24°54' 36.091" N	75°28' 24.555" E
26	24°56' 7.484" N	75°27' 18.111" E	61	24°54' 26.181" N	75°28' 28.933" E
27	24°56' 3.253" N	75°27' 20.563" E	62	24°54' 26.387" N	75°28' 29.418" E
28	24°56' 3.475" N	75°27' 21.045" E	63	24°54' 14.284" N	75°28' 34.652" E
29	24°56' 1.750" N	75°27' 21.124" E	64	24°54' 14.484" N	75°28' 35.140" E
30	24°56' 2.014" N	75°27' 21.591" E	65	24°54' 5.397" N	75°28' 39.030" E
31	24°56' 0.596" N	75°27' 22.381" E	66	24°54' 5.586" N	75°28' 39.524" E
32	24°56' 0.900" N	75°27' 22.804" E	67	24°53' 24.675" N	75°28' 59.385" E
33	24°55' 54.989" N	75°27' 25.787" E	68	24°53' 24.826" N	75°28' 59.897" E
34	24°55' 55.209" N	75°27' 26.266" E	69	24°53' 18.071" N	75°29' 2.776" E
35	24°55' 47.901" N	75°27' 30.088" E	70	24°53' 18.226" N	75°29' 3.286" E

LEGEND

- Transmission Line in Forest Land
- Transmission Line in Non Forest Land
- Bhensrodgarh Wildlife Sanctuary Boundary
- Forest Area
- Village Road

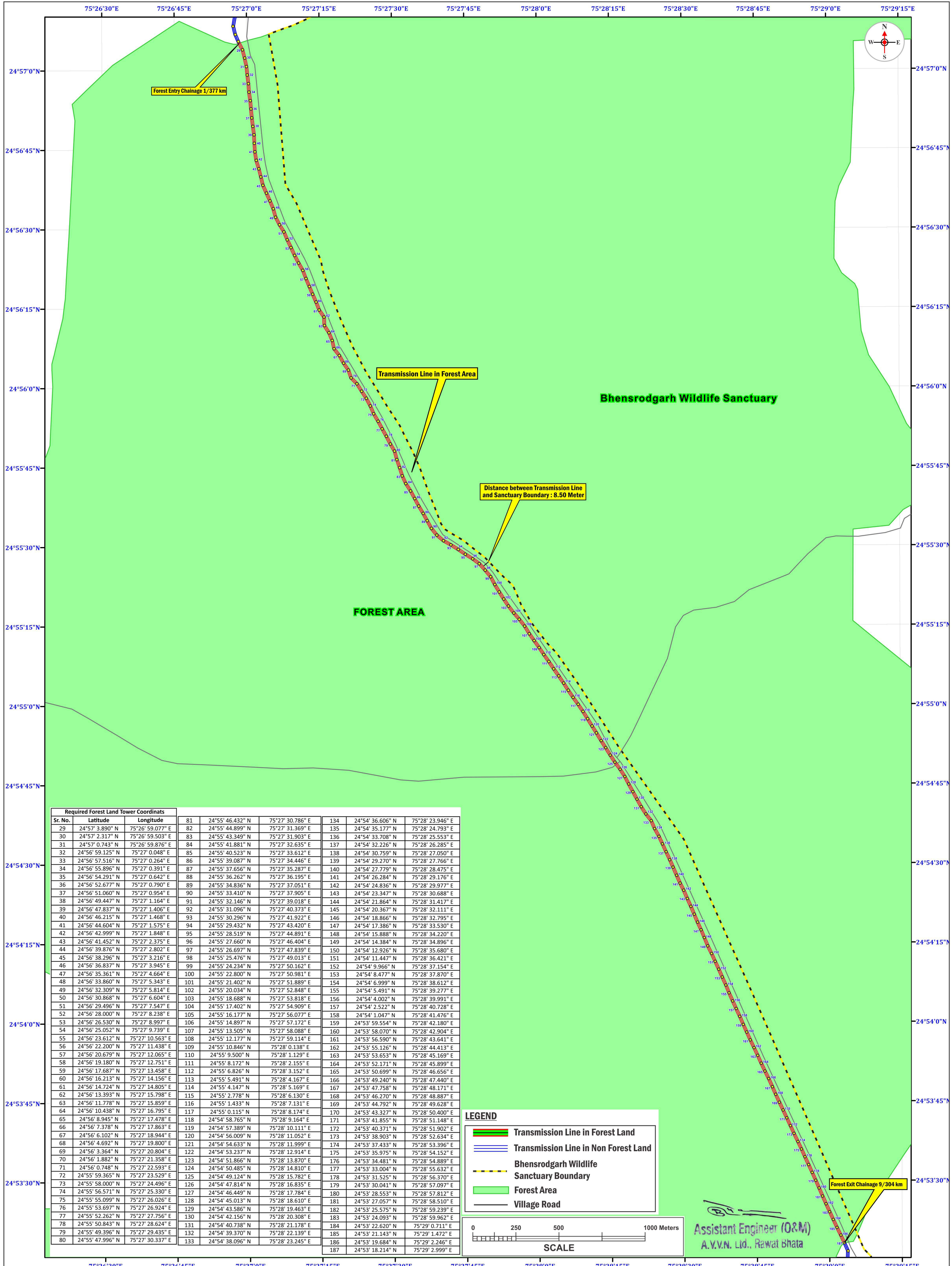


Assistant Engineer (O&M)
A.V.V.N. Ltd., Rawat Bhata

MAP SHOWING ZOOM VIEW MAP WITH PROPOSED TRANSMISSION LINE ALIGNMENT AND REQUIRED FOREST LAND WITH TOWER COORDINATES

Project Name:- Construction of 33 KV Transmission Line to Lothiyana GSS to Proposed 33/11 KV Mandesara GSS, Tehsil – Rawatbhata, District – Chittorgarh, Rajasthan

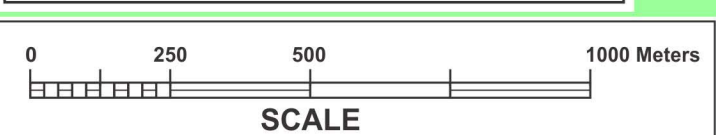
Proposal No. : FP/RJ/TRANS/40778/2019 (Area-11.8905 Ha.)



Required Forest Land Tower Coordinates											
Sr. No.	Latitude	Longitude									
29	24°57' 3.890" N	75°26' 59.077" E	81	24°55' 46.432" N	75°27' 30.786" E	134	24°54' 36.606" N	75°28' 23.946" E			
30	24°57' 2.317" N	75°26' 59.503" E	82	24°55' 44.899" N	75°27' 31.369" E	135	24°54' 35.177" N	75°28' 24.793" E			
31	24°57' 0.743" N	75°26' 59.876" E	83	24°55' 43.349" N	75°27' 31.903" E	136	24°54' 33.708" N	75°28' 25.553" E			
32	24°56' 59.125" N	75°27' 0.048" E	84	24°55' 41.881" N	75°27' 32.635" E	137	24°54' 32.226" N	75°28' 26.285" E			
33	24°56' 57.516" N	75°27' 0.264" E	85	24°55' 40.523" N	75°27' 33.612" E	138	24°54' 30.759" N	75°28' 27.050" E			
34	24°56' 55.896" N	75°27' 0.391" E	86	24°55' 39.087" N	75°27' 34.446" E	139	24°54' 29.270" N	75°28' 27.766" E			
35	24°56' 54.291" N	75°27' 0.642" E	87	24°55' 37.656" N	75°27' 35.287" E	140	24°54' 27.779" N	75°28' 28.475" E			
36	24°56' 52.677" N	75°27' 0.790" E	88	24°55' 36.262" N	75°27' 36.195" E	141	24°54' 26.284" N	75°28' 29.176" E			
37	24°56' 51.060" N	75°27' 0.954" E	89	24°55' 34.836" N	75°27' 37.051" E	142	24°54' 24.836" N	75°28' 29.977" E			
38	24°56' 49.447" N	75°27' 1.164" E	90	24°55' 33.410" N	75°27' 37.905" E	143	24°54' 23.347" N	75°28' 30.688" E			
39	24°56' 47.837" N	75°27' 1.406" E	91	24°55' 32.146" N	75°27' 39.018" E	144	24°54' 21.864" N	75°28' 31.417" E			
40	24°56' 46.215" N	75°27' 1.468" E	92	24°55' 31.096" N	75°27' 40.373" E	145	24°54' 20.367" N	75°28' 32.111" E			
41	24°56' 44.604" N	75°27' 1.575" E	93	24°55' 30.296" N	75°27' 41.922" E	146	24°54' 18.866" N	75°28' 32.795" E			
42	24°56' 42.999" N	75°27' 1.848" E	94	24°55' 29.432" N	75°27' 43.420" E	147	24°54' 17.386" N	75°28' 33.530" E			
43	24°56' 41.452" N	75°27' 2.375" E	95	24°55' 28.519" N	75°27' 44.891" E	148	24°54' 15.888" N	75°28' 34.220" E			
44	24°56' 39.876" N	75°27' 2.802" E	96	24°55' 27.660" N	75°27' 46.404" E	149	24°54' 14.384" N	75°28' 34.896" E			
45	24°56' 38.296" N	75°27' 3.216" E	97	24°55' 26.697" N	75°27' 47.839" E	150	24°54' 12.926" N	75°28' 35.680" E			
46	24°56' 36.837" N	75°27' 3.945" E	98	24°55' 25.476" N	75°27' 49.013" E	151	24°54' 11.447" N	75°28' 36.421" E			
47	24°56' 35.361" N	75°27' 4.664" E	99	24°55' 24.234" N	75°27' 50.162" E	152	24°54' 9.966" N	75°28' 37.154" E			
48	24°56' 33.860" N	75°27' 5.343" E	100	24°55' 22.800" N	75°27' 50.981" E	153	24°54' 8.477" N	75°28' 37.870" E			
49	24°56' 32.309" N	75°27' 5.814" E	101	24°55' 21.402" N	75°27' 51.889" E	154	24°54' 6.999" N	75°28' 38.612" E			
50	24°56' 30.868" N	75°27' 6.604" E	102	24°55' 20.034" N	75°27' 52.848" E	155	24°54' 5.491" N	75°28' 39.277" E			
51	24°56' 29.496" N	75°27' 7.547" E	103	24°55' 18.688" N	75°27' 53.818" E	156	24°54' 4.002" N	75°28' 39.991" E			
52	24°56' 28.000" N	75°27' 8.238" E	104	24°55' 17.402" N	75°27' 54.909" E	157	24°54' 2.522" N	75°28' 40.728" E			
53	24°56' 26.530" N	75°27' 8.997" E	105	24°55' 16.177" N	75°27' 56.077" E	158	24°54' 1.047" N	75°28' 41.476" E			
54	24°56' 25.052" N	75°27' 9.739" E	106	24°55' 14.897" N	75°27' 57.172" E	159	24°53' 59.554" N	75°28' 42.180" E			
55	24°56' 23.612" N	75°27' 10.563" E	107	24°55' 13.505" N	75°27' 58.088" E	160	24°53' 58.070" N	75°28' 42.904" E			
56	24°56' 22.200" N	75°27' 11.438" E	108	24°55' 12.177" N	75°27' 59.114" E	161	24°53' 56.590" N	75°28' 43.641" E			
57	24°56' 20.679" N	75°27' 12.065" E	109	24°55' 10.846" N	75°28' 0.138" E	162	24°53' 55.126" N	75°28' 44.413" E			
58	24°56' 19.180" N	75°27' 12.751" E	110	24°55' 9.500" N	75°28' 1.129" E	163	24°53' 53.653" N	75°28' 45.169" E			
59	24°56' 17.687" N	75°27' 13.458" E	111	24°55' 8.172" N	75°28' 2.155" E	164	24°53' 52.171" N	75°28' 45.899" E			
60	24°56' 16.213" N	75°27' 14.156" E	112	24°55' 6.826" N	75°28' 3.152" E	165	24°53' 50.699" N	75°28' 46.656" E			
61	24°56' 14.724" N	75°27' 14.805" E	113	24°55' 5.491" N	75°28' 4.167" E	166	24°53' 49.240" N	75°28' 47.440" E			
62	24°56' 13.393" N	75°27' 15.798" E	114	24°55' 4.147" N	75°28' 5.169" E	167	24°53' 47.758" N	75°28' 48.171" E			
63	24°56' 11.778" N	75°27' 15.859" E	115	24°55' 2.778" N	75°28' 6.130" E	168	24°53' 46.270" N	75°28' 48.887" E			
64	24°56' 10.438" N	75°27' 16.795" E	116	24°55' 1.433" N	75°28' 7.131" E	169	24°53' 44.792" N	75°28' 49.628" E			
65	24°56' 8.945" N	75°27' 17.478" E	117	24°55' 0.115" N	75°28' 8.174" E	170	24°53' 43.327" N	75°28' 50.400" E			
66	24°56' 7.378" N	75°27' 17.863" E	118	24°54' 58.765" N	75°28' 9.164" E	171	24°53' 41.855" N	75°28' 51.148" E			
67	24°56' 6.102" N	75°27' 18.944" E	119	24°54' 57.389" N	75°28' 10.111" E	172	24°53' 40.371" N	75°28' 51.902" E			
68	24°56' 4.692" N	75°27' 19.800" E	120	24°54' 56.009" N	75°28' 11.052" E	173	24°53' 38.903" N	75°28' 52.634" E			
69	24°56' 3.364" N	75°27' 20.804" E	121	24°54' 54.633" N	75°28' 11.999" E	174	24°53' 37.433" N	75°28' 53.396" E			
70	24°56' 1.882" N	75°27' 21.358" E	122	24°54' 53.237" N	75°28' 12.914" E	175	24°53' 35.975" N	75°28' 54.152" E			
71	24°56' 0.748" N	75°27' 22.593" E	123	24°54' 51.866" N	75°28' 13.870" E	176	24°53' 34.481" N	75°28' 54.889" E			
72	24°55' 59.365" N	75°27' 23.529" E	124	24°54' 50.485" N	75°28' 14.810" E	177	24°53' 33.004" N	75°28' 55.632" E			
73	24°55' 58.000" N	75°27' 24.496" E	125	24°54' 49.124" N	75°28' 15.782" E	178	24°53' 31.525" N	75°28' 56.370" E			
74	24°55' 56.571" N	75°27' 25.330" E	126	24°54' 47.814" N	75°28' 16.835" E	179	24°53' 30.041" N	75°28' 57.097" E			
75	24°55' 55.099" N	75°27' 26.026" E	127	24°54' 46.449" N	75°28' 17.784" E	180	24°53' 28.553" N	75°28' 57.812" E			
76	24°55' 53.697" N	75°27' 26.924" E	128	24°54' 45.013" N	75°28' 18.610" E	181	24°53' 27.057" N	75°28' 58.510" E			
77	24°55' 52.262" N	75°27' 27.756" E	129	24°54' 43.586" N	75°28' 19.463" E	182	24°53' 25.575" N	75°28' 59.239" E			
78	24°55' 50.843" N	75°27' 28.624" E	130	24°54' 42.156" N	75°28' 20.308" E	183	24°53' 24.093" N	75°28' 59.962" E			
79	24°55' 49.396" N	75°27' 29.435" E	131	24°54' 40.738" N	75°28' 21.178" E	184	24°53' 22.620" N	75°29' 0.711" E			
80	24°55' 47.996" N	75°27' 30.337" E	132	24°54' 39.370" N	75°28' 22.139" E	185	24°53' 21.143" N	75°29' 1.472" E			
			133	24°54' 38.096" N	75°28' 23.245" E	186	24°53' 19.684" N	75°29' 2.246" E			
						187	24°53' 18.214" N	75°29' 2.999" E			

LEGEND

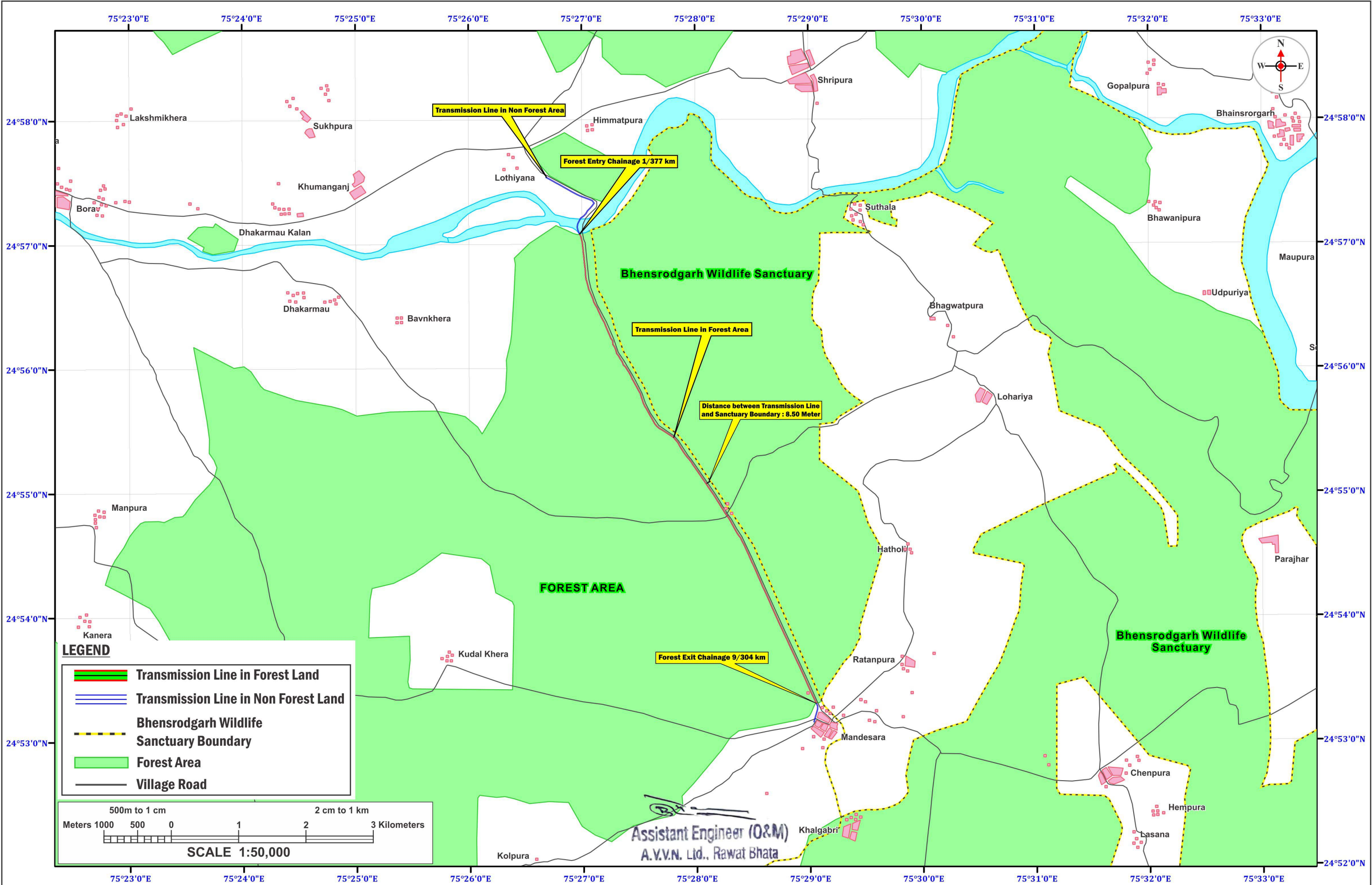
- Transmission Line in Forest Land
- Transmission Line in Non Forest Land
- Bhensrodgarh Wildlife Sanctuary Boundary
- Forest Area
- Village Road



Assistant Engineer (O&M)
A.V.V.N. Ltd., Rawat Bhata

MAP SHOWING DIGITAL WITH PROPOSED TRANSMISSION LINE ALIGNMENT AND REQUIRED FOREST LAND

Project Name:- Construction of 33 KV Transmission Line to Lothiyana GSS to Proposed 33/ 11 KV Mandesara GSS, Tehsil – Rawatbhata, District – Chittorgarh, Rajasthan
 Proposal No. : FP/RJ/TRANS/40778/2019 (Area-11.8905 Ha.)



LEGEND

- ▬ Transmission Line in Forest Land
- ▬ Transmission Line in Non Forest Land
- Bhensrodgarh Wildlife Sanctuary Boundary
- Forest Area
- Village Road

500m to 1 cm 2 cm to 1 km

Meters 1000 500 0 1 2 3 Kilometers

SCALE 1:50,000

Assistant Engineer (O&M)
 A.V.V.N. Ltd., Rawat Bhata