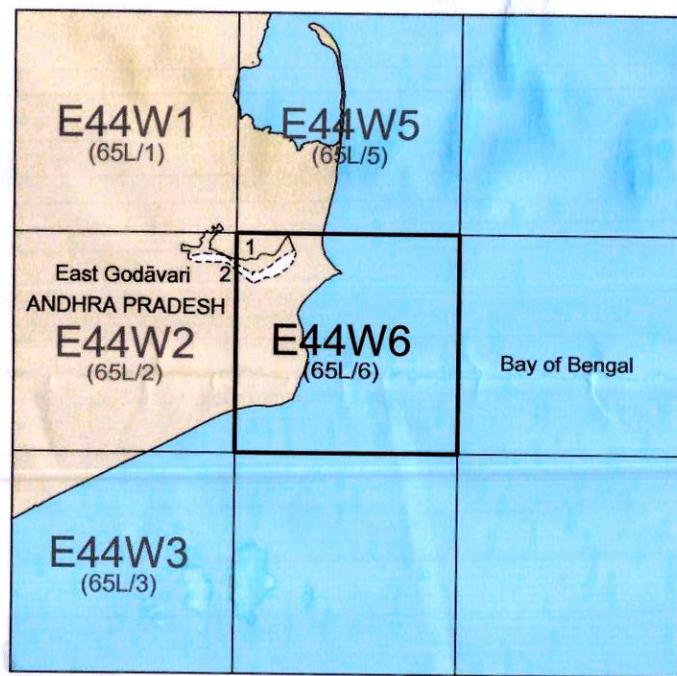


No. E44W6

Scale 1:50,000



1 Yanam, PUDUCHERRY  
2 DISPUTED.

**भारतीय सर्वेक्षण विभाग**

SURVEY OF INDIA

1st Edition 2011.

Price : Rs. 77/-

### CONVENTIONAL SYMBOLS

Express highway with toll, with bridge, with distance stone	
Roads, residential according to importance	
Roads, double cartwayway, according to importance	
Unimproved road, Cart-track, Pack-track with pass, Foot-path	
Streams, with track in bed, underlined, Canals	
Dams: masonry or rock-filled, earthen, Water	
River, dry with channel, with island or rocks, Tidal river	
Unimproved roads, Shool Swamp, Reeds	
Wells: Ind, Unind, Tub-well, Spring Tanks perennial, dry	
Embankments: road or rail, Broken ground	
Railways, broad gauge, double, single with station, under constr	
Railways, other gauges: double, single with distance stone, stop	
Mineral line or tramway, Kink, Cutting with tunnel	
Contours with sub-features, Rocky slopes, Cliffs	
Sand features (Flat, (Ziaand-hill)permanant), (Sylones)shifting	
Towns or Villages inhabited, deserted, Fort	
Huts; Permanent; temporary, Tower, Antiquities	
Temples, Chhatr, Church, Mosque, Jaina, Tomb, Graves	
Lighthouse, Lighthouse, Buoy, lighted, unlighted, Anchorage	
Mine, Vine or trellis, Grass, Scrub	
Palms: palmyra, other, Plantain, Conifer, Bamboo, Other trees	
Areas: cultivated, wooded, Surveyed tree	
Boundary, international	
„ state, demarcated, undermarked	
„ district, subdivision, tahsil or taluk, forest	
Boundaries, surveyed, unlocated	
Height, triangulated station, point, approximate	
Benchmark: geodetic, tertiary, canal	
Post office, Overhead tank	
Camp house or inspection bungalow, Circuit house, Police station	
Resting house, Forest: reserved, protected	
Spaced names: administrative, locally or tribal	
Hospital, Dispensary, Veterinary Hospital / Dispensary	
Aerodrome, Heliped, Tourist site	
Power line, with pylons surveyed, with poles unsurveyed	

NOTES :-

A relative height, e.g., *s.s.*, represents the approximate height, in metres, between the top and bottom of a steep slope.

The territorial waters of India extend into the sea to a distance of twelve nautical miles measured from the appropriate base line.


The major administrative partitions of districts in Andhra Pradesh State are called 'Mandals' and their boundaries are shown by talkic boundary symbols.

The internal bunds in aquaculture ponds are approximate.

The state boundary between Andhra Pradesh and Puducherry States has been surveyed as pointed out by the local officials on the ground but has not been verified by the Governments concerned.

## COMPILATION INDEX

A Compiled from 1:25,000, survey 1991-92. Updated for major details during 2004-05.

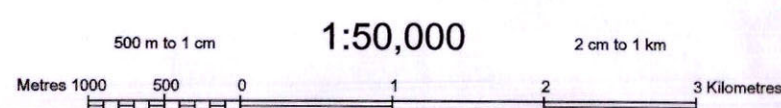


Projection - UTM      Datum - WGS 84

Magnetic Variation from True North about  $1\frac{1}{4}^{\circ}$  West in 2005.  
(Annual change negligible).

1 50 000

1.50.000



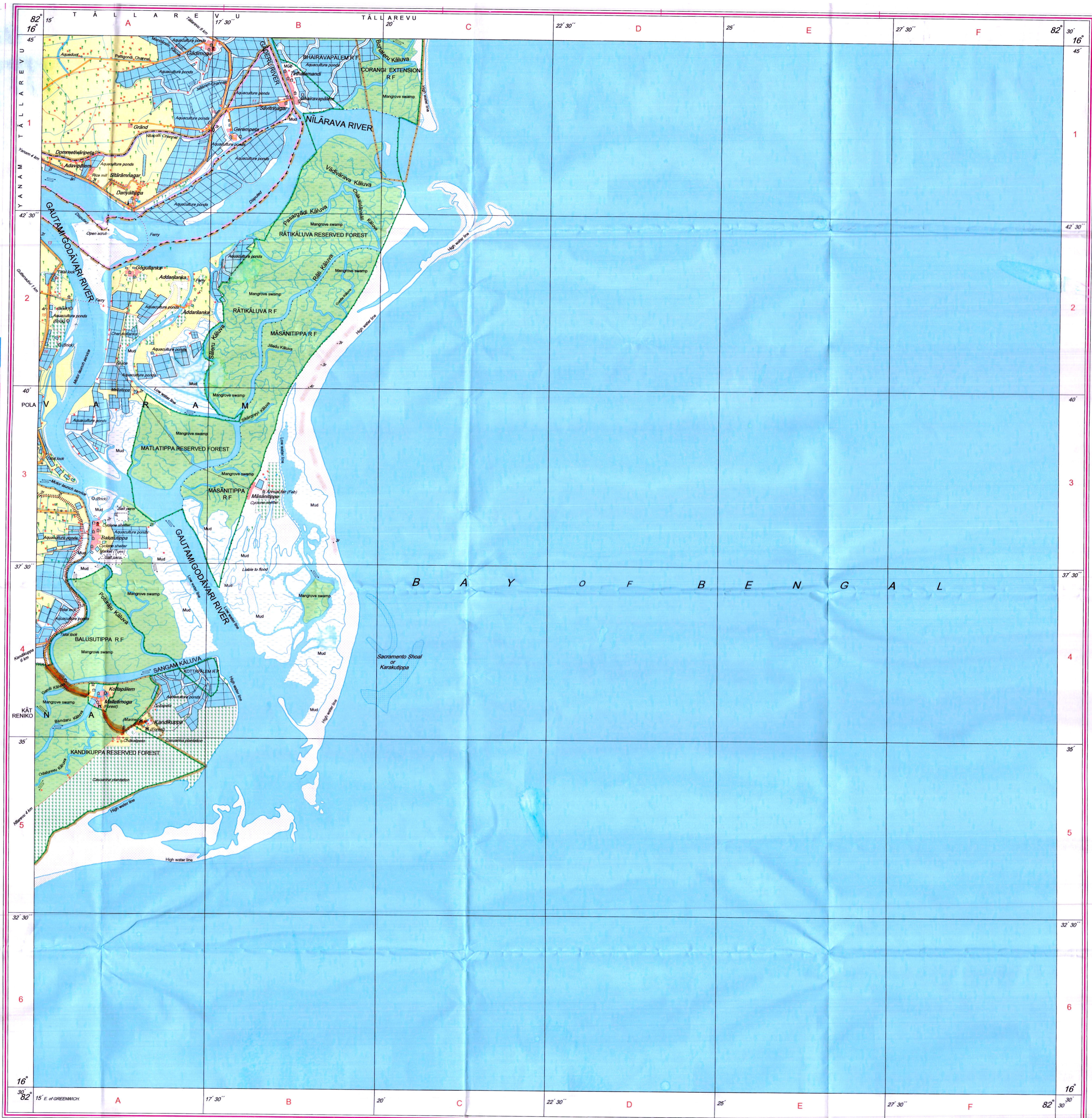
*For further details about this map, please contact*

Director  
Andhra Pradesh Geo-Spatial Data Centre  
Survey of India, Uppal  
Hyderābād.

WEBSITE - [www.surveyofindia.gov.in](http://www.surveyofindia.gov.in)

Reproduction in whole or part by any means is prohibited without the written permission of Survey of India, the National Mapping Agency.

GOVERNMENT OF INDIA COPYRIGHT, 2011.



REG. No. -SPG D'11 (Andhra Pradesh GDC-1:50,000)-

भारत के गणसर्वेक्षक, स्वर्ण सुब्बा राव, बी०ई०, के निदेशन में प्रकाशित,  
Published under the direction of Swarna Subba Rao, B.E., Surveyor General of India,  
Survey of India, Hāthibarkala Estate, Post Box No.37, Dehra Dūn-248001 (Uttarākhand)  
Department of Science & Technology, Government of India.

PRINTED AT THE SOUTHERN PRINTING GROUP OF SURVEY OF INDIA