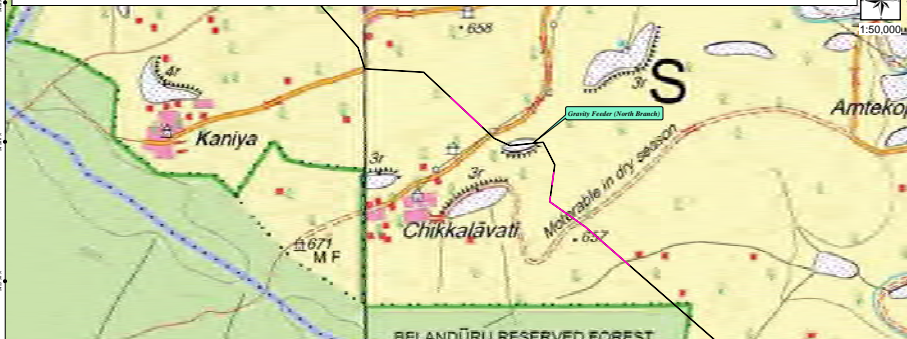


Diversion of 4.966 Ha of Forest land for construction of Rising Main, Gravity Feeder and Delivery Chamber under Sagara Forest Division to fill 41 MI/ZP tanks and providing irrigation for 3430 Ha of command area of Shikaripura and Soraba Taluks by lifting 0.429 TMC of water from Kumudvathi River under Kasaba LIS Project.

Map showing 0.321 Ha of forest land in Chikkalavathi village of Shikaripura Taluk, Shivamogga District for Kasaba LIS Project



SLNo	District	Taluk	HoB	Village	Survey Number	Area (in Ha)	Component	Length (in mtr)	Width (in mtr)	As per RTC	As per Working plan
1	Shivamogga	Shikaripura	Kasaba	Chikkalavathi	75	0.086	Gravity Feeder north branch	280.22	3	Section 1st	Not Mentioned
					54	0.237		762.64	3	Section 2nd	
					Total	0.323				Kasaba MP	

Authorized Signature:

*(Signature)*  
Assistant Executive Engineer  
No. 1, K.N.L. D.R.P. Sub Division  
SHIKARIPURA

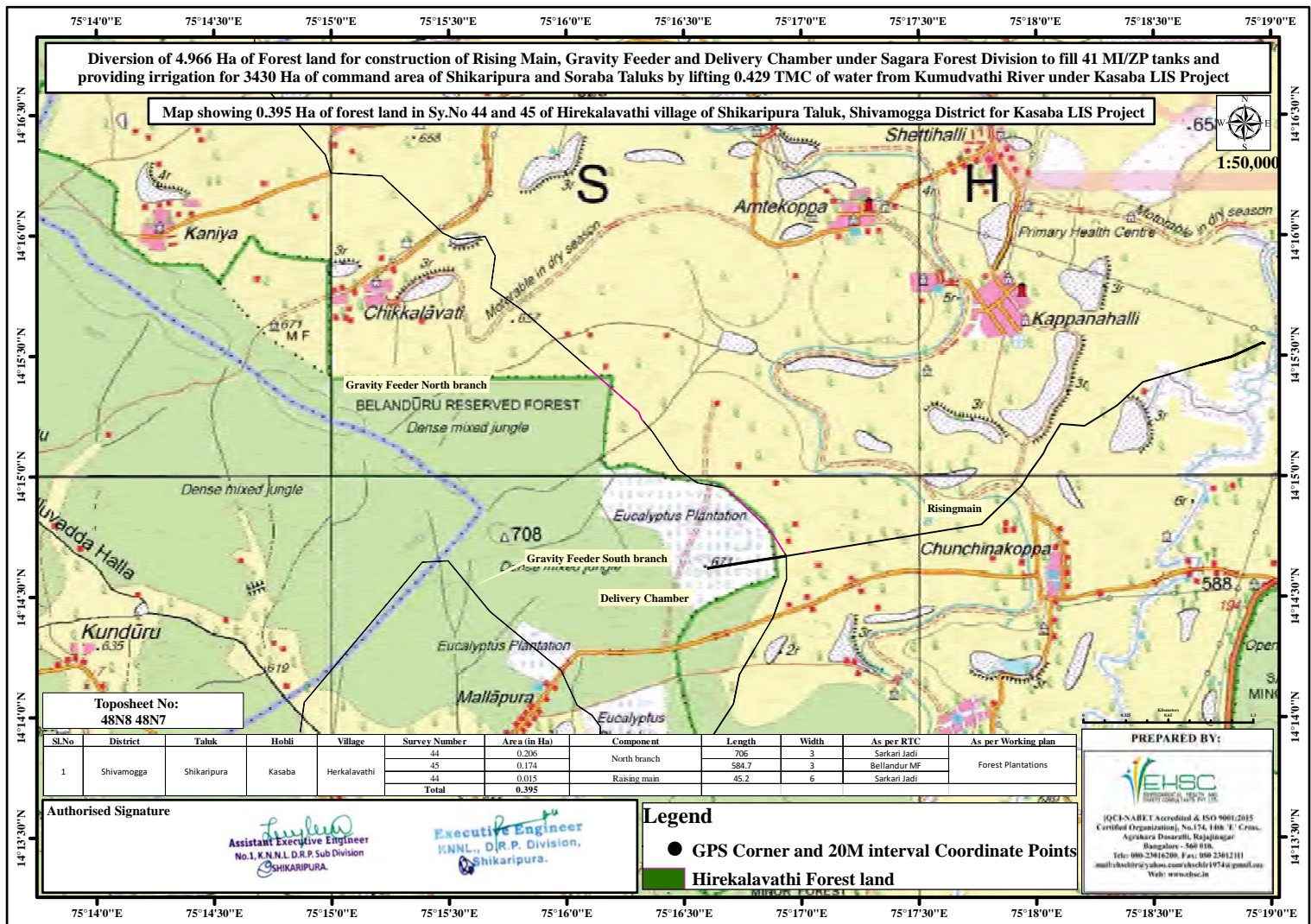
*(Signature)*  
Executive Engineer  
K.N.L., D.R.P. Division,  
SHIKARIPURA

#### Legend

- GPS corner and 20m interval co-ordinate points
- Chikkalavathi, Intervent
- Delivery Chamber
- Rising Main
- Gravity feeder

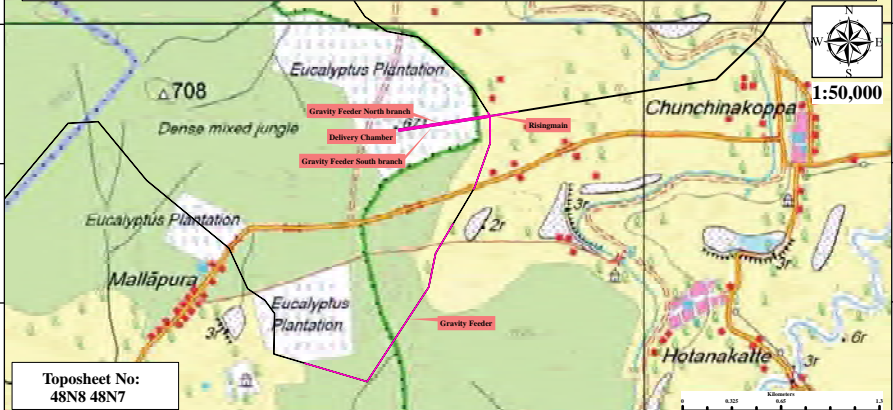
Toposheet Number:  
48N3 48N7





Division of 4.966 Ha of Forest land for construction of Rising Main, Gravity Feeder and Delivery Chamber under Sagara Forest Division to fill 41 MI/ZP tanks and providing irrigation for 3430 Ha of command area of Shikaripura and Soraba Taluks by lifting 0.429 TMC of water from Kumudvathi River under Kasaba LIS Project

Map showing 1.656 Ha of forest land in Sy.No 72 and 58 of Hothanakatte village of Shikaripura Taluk, Shivamogga District for Kasaba LIS Project.



Toposheet No:  
48N8 48N7

Sl.No	District	Taluk	Hobli	Village	Survey Number	Area (in Ha)	Component	Length	Width	As per RTC	As per Working plan
1	Shivamogga	Shikaripura	Kasaba	Hothanakatte	72	0.272	North branch	600	4.5	Banar MF	Not Mentioned
					72	0.006	North branch	21	3		
					72	0.272		600	4.5		
					72	0.341	South branch	1137	3	Muppattu Jungli	
					58	0.297		989	3		
					72	0.462	Rising main	766	6	Banar MF	
					72	0.006	Delivery Chamber	11	11		
					Total	1.656					

Authorised Signature

*(Signature)*  
Assistant Executive Engineer  
No.1, K.N.L.D.P. Sub Division  
SHIKARIPURA.

*(Signature)*  
Executive Engineer  
KNL, D.R.P. Division,  
Shikaripura.

Legend



GPS Corner and 20M interval Coordinate points

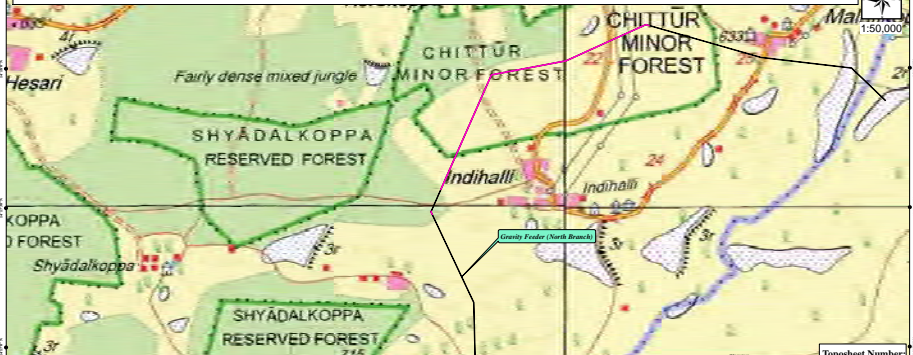


Hothanakatte Forestland



Diversion of 4.966 Ha of Forest land for construction of Rising Main, Gravity Feeder and Delivery Chamber under Sagara Forest Division to fill 41 MI/ZP tanks and providing irrigation for 3430 Ha of command area of Shikaripura and Soraba Taluks by lifting 0.429 TMC of water from Kumudvathi River under Kasaba LIS Project.

Map showing 0.584 Ha of forest land in Indihalli village of Soraba Taluk, Shivamogga District for Kasaba LIS Project.



Sl.No	Block	Taluk	Heb	Village	Survey Number	Area (in Ha)	Category	Length (in m)	Width (in m)	As per ETC	As per Working plan
1	Shivamogga	Soraba	Chit	Indihalli	272	0.584	Gravity Feeder north branch	1007	5	State Survey	Chitler 3P

Authorized Signature:

*[Signature]*  
Assistant Executive Engineer  
No. E.K.N.L.D.R.P. Sub Division  
Shikaripura

*[Signature]*  
Executive Engineer  
K.N.L.D.R.P. Division  
Shikaripura

Legend

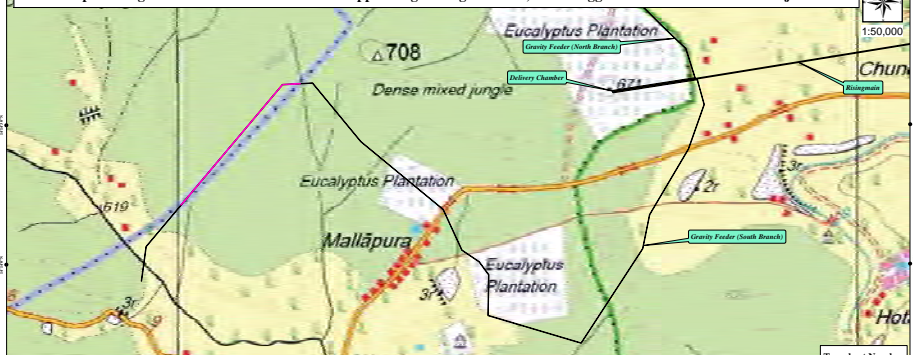
- GPS corner and 20m interval co-ordinate points
- Forest Area
- Delivery Chamber
- Rising Main
- Gravity feeder

Toposheet Number:  
48N3 48N7



Diversion of 4.966 Ha of Forest land for construction of Rising Main, Gravity Feeder and Delivery Chamber under Sagara Forest Division to fill 41 MI/2P tanks and providing irrigation for 3430 Ha of command area of Shikaripura and Soraba Taluks by lifting 0.429 TMC of water from Kumudvathi River under Kasaba LIS Project.

Map showing 0.345 Ha of forest land in Korlikoppa village of Sagara Taluk, Shivamogga District for Kasaba LIS Project.



Sl.No	District	Taluk	Block	Village	Survey Number	Area (in Ha)	Component	Length (in mts)	Width (in mts)	As per RTC	As per Working plan
1	Shivamogga	Sagara	Kasaba	Korlikoppa	67	0.345	Gravity Feeder South Branch	1151	3	Kudalga State Forest	Not Measured

Authorized Signature:

*Executive Engineer*  
Assistant Executive Engineer  
No.1, K.N.N.L. D.P.P. Sub Division  
SHIKARIPURA

*Executive Engineer*  
K.N.N.L. D.P.P. Division,  
Shikaripura.

#### Legend

- GPS corner and 20m interval co-ordinate points
- Forest Area
- Rising Main
- Gravity Feeder
- Delivery Chamber

Toposheet Number:  
48N4 48N8

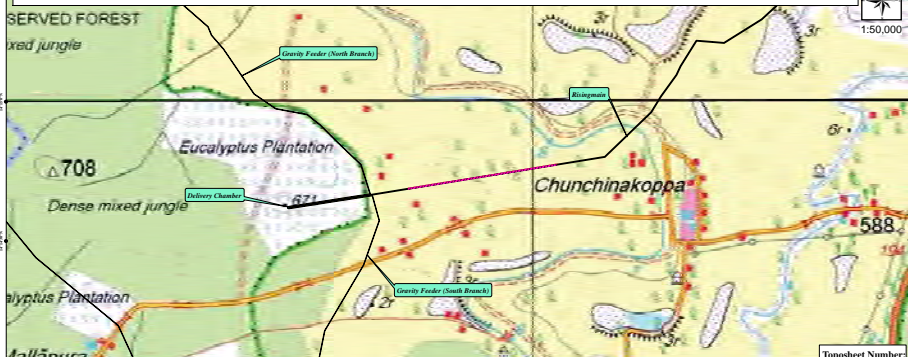


Diversion of 4.966 Ha of Forest land for construction of Rising Main, Gravity Feeder and Delivery Chamber under Sagara Forest Division to fill 41 MI/2P tanks and providing irrigation for 3430 Ha of command area of Shikaripura and Soraba Taluks by lifting 0.429 TMC of water from Kumudvathi River under Kasaba LIS Project.

Map showing 0.598 Ha of forest land in Sy.No 78 of Kotipura village of Shikaripura Taluk, Shivamogga District for Kasaba LIS Project



1:50,000



SLNo	Serial	Taluk	Block	Village	Survey Number	Area (in Ha)	Component	Length (in mtr)	Width (in mtr)	As per RTC	As per Working plan
	Shivamogga	Shikaripura	Kanchari	Kotipura	78	0.598	Right of Way	2000	6	Kasaba State Forest	Leased to KSDC

Authorized Signature:

*[Signature]*  
Assistant Executive Engineer  
No.1, K.N.N.L. D.P. Sub Division  
SHIKARIPURA

*[Signature]*  
Executive Engineer  
H.N.L., D.M.P. Division,  
SHIKARIPURA

#### Legend

- GPS corner and 20 m interval Co-ordinate Points
- Delivery Chamber
- Rising Main
- Gravity Feeder
- Forest Area

Toposheet Number:  
48N4 48N8



Diversion of 4.966 Ha of Forest land for construction of Rising Main, Gravity Feeder and Delivery Chamber under Sagara Forest Division to fill 41 MI/ZP tanks and providing irrigation for 3430 Ha of command area of Shikaripura and Soraba Taluks by lifting 0.429 TMC of water from Kumudvathi River under Kasaba LIS Project.

Map showing 0.058 Ha of forest land in Madab Siddapura village of Shikaripura Taluk, Shivamogga District for Kasaba LIS Project.



Sl.No	District	Taluk	Halla	Village	Survey Number	Area in Ha	Component	Length in mtrs	Width in mtrs	As per RTC	As per Working plan
1	Shivamogga	Shikaripura	Kasaba	Madab Siddapura	29	0.058	Gravity Feeder South Branch	194	3	Sekel Mappa	Not Mounted

Toposheet Number:  
48N4 48N8

Authorized Signature:

*Assistant Executive Engineer*  
No.1, K.N.N.L. D.P. Sub Division  
SHIKARIPURA

*Executive Engineer*  
K.N.N.L. D.P. Division,  
SHIKARIPURA

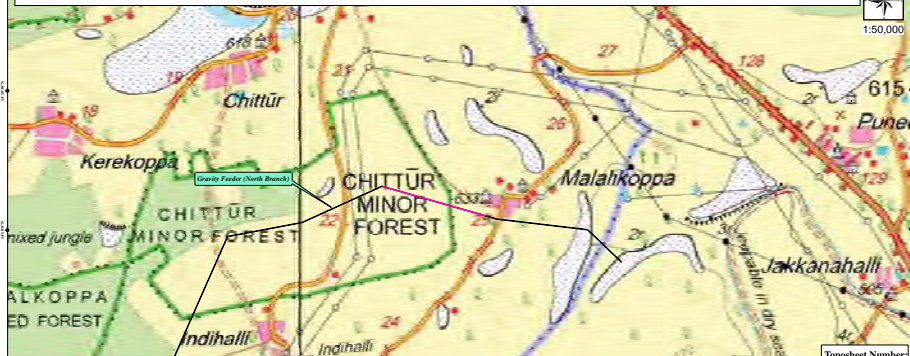
#### Legend

- GPS corner and 20m interval co-ordinate points
- Forest Area
- Gravity Feeder
- Rising Main
- Delivery Chamber



Diversion of 4.966 Ha of Forest land for construction of Rising Main, Gravity Feeder and Delivery Chamber under Sagara Forest Division to fill 41 MI/2P tanks and providing irrigation for 3430 Ha of command area of Shikaripura and Soraba Taluks by lifting 0.429 TMC of water from Kumudvathi River under Kasaba LIS Project.

Map showing 0.207 Ha of forest land in Malalikoppa village of Soraba Taluk, Shivamogga District for Kasaba LIS Project.



SLNo	Details	Taluk	Block	Village	Survey Number	Area in Ha	Component	Length in mtrs	Width in mtrs	As per RTC	As per Working plan
	Shikaripura	Soraba	Udupi	Malalikoppa	17	0.207	Gravity Feeder north branch	400	5	From Documents	Not Monitored

Authorized Signature:

*[Signature]*  
Assistant Executive Engineer  
N.S.R.N.L.D.P. Sub Division  
SHIKARIPURA

*[Signature]*  
Executive Engineer  
N.S.R.N.L.D.P. Division,  
SHIKARIPURA.

#### Legend

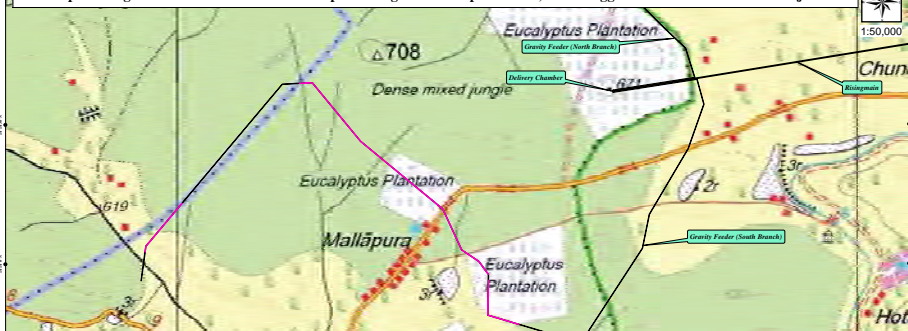
- GPS corner and 20m interval co-ordinate points
- Malalikoppa, Intersect
- Delivery Chamber
- Rising Main
- Gravity feeder

Toposheet Number:  
48N7



Diversion of 4.966 Ha of Forest land for construction of Rising Main, Gravity Feeder and Delivery Chamber under Sagara Forest Division to fill 41 MI/2P tanks and providing irrigation for 3430 Ha of command area of Shikaripura and Soraba Taluks by lifting 0.429 TMC of water from Kumudvathi River under Kasaba LIS Project.

Map showing 0.802 Ha of forest land in Mallapura village of Shikaripura Taluk, Shivamogga District for Kasaba LIS Project.



S.No	District	Taluk	Hobli	Village	Survey Number	Area (in Ha)	Component	Length	Width	As per RTC	As per Working plan
1	Shivamogga	Shikaripura	Kasaba	Mallapura	22	0.120	Gravity Feeder South branch	438.96	3	Sarkari Mappattu Jangli	Forest Plantations
					13	0.426		1421.60	3	Sarkari Jodi	Not mentioned
					9	0.258		410.21	3		
					Total	0.802					

Authorized Signature:

*[Signature]*  
Assistant Executive Engineer  
No. 1, A.R.N.I. & P. Sub Division  
Shivamogga.

*[Signature]*  
Forest Officer  
JANGLI, D.P.P. Division  
Shikaripura

#### Legend

- GPS corner and 20m interval co-ordinate points
- Forest Area
- Rising Main
- Gravity feeder
- Delivery Chamber

Toposheet Number:  
**48N7**

