



MAP SHOWING THE NON FOREST GOVT. LAND IDENTIFIED FOR RAISING COMPENSATORY AFFORESTATION OVER 7.467 HA IN VILLAGE BETAPADA UNDER BISSAMCUTTACK TAHASIL OF RAYAGADA DISTRICT IN LIEU OF THE FOREST LAND OF 573.099 HA PROPOSED FOR DIVERSION FOR SIJIMALI BAUXITE MINING LEASE LOCATED IN KALAHANDI & RAYAGADA DISTRICTS, ODISHA OF M/S LARSEN & TOUBRO LTD.
SCALE :- 16 INCH = 1 MILE

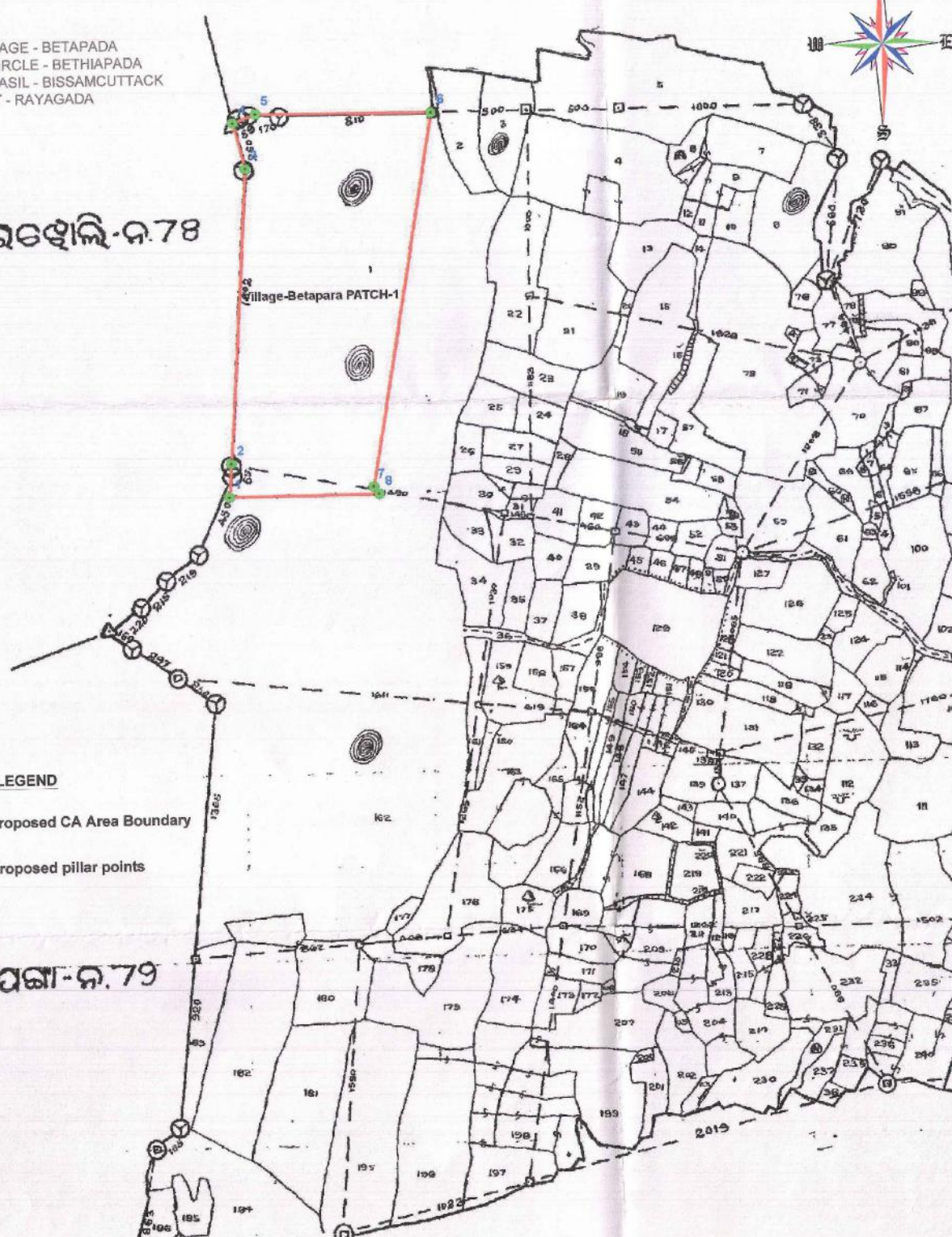
VILLAGE - BETAPADA
RI CIRCLE - BETHIAPADA
TAHASIL - BISSAMCUTTACK
DIST - RAYAGADA

ନୁଖୁରଝେଲି-ନ.78

LEGEND
 Proposed CA Area Boundary
 Proposed pillar points

ଶିଆଲିପଞ୍ଜା-ନ.79

ବିକମ୍ପଦର-ନ.76



From - To	Fore Bearing			Back Bearing			Distance in Mtr
	DEGREE	MINUTE	SECOND	DEGREE	MINUTE	SECOND	
1-2	4	00	00	184	00	00	36.7879
2-3	3	00	00	183	00	00	322.9677
3-4	345	00	00	165	00	00	51.5989
4-5	69	00	00	249	00	00	26.5033
5-6	90	00	00	270	00	00	191.6858
6-7	189	00	00	9	00	00	413.5297
7-8	143	00	00	323	00	00	10.3684
08-Jan	269	00	00	89	00	00	164.0278


GPS COORDINATE		
VILLAGE BETAPADA PATCH - 1		
POINT ID	LONGITUDE	LATITUDE
1	83°30'48.62"	19°23'26.33"
2	83°30'48.74"	19°23'27.52"
3	83°30'49.62"	19°23'37.99"
4	83°30'49.21"	19°23'39.62"
5	83°30'50.06"	19°23'39.92"
6	83°30'56.63"	19°23'39.79"
7	83°30'54.02"	19°23'26.58"
8	83°30'54.23"	19°23'26.31"

BOUNDARY DESCRIPTION								
Village Betapada, RI Circle - Bethiapada, Tahasil, Bissamcuttack, Rayagada								
SL.No	PATCH NO	Khata No	Plot No	EAST BOUNDARY	WEST BOUNDARY	NORTH BOUNDARY	SOUTH BOUNDARY	Remarks
1	1	17	1(P)	1	Nundurjhuli No-78	Sikampadar No-76	162	Part

LAND SCHEDULE								
Village Betapada, RI Circle - Bethiapada, Tahasil, Bissamcuttack, Rayagada								
Sl.No	PTACH NO	Khata No	Plot No	Kissam	Name of the Tenant	Total Area in Ac	Area suitable for Plantation (in Ac)	Remarks
1	1	17	1	Pahada	Govt of Odisha Abada Ajogya Anabadi	25.02	18.45	Part
Total							18.45	7.467 Ha

CERTIFICATE

1. Certified that the above non-forest Government land is in compact patches and in continuity fit for compensatory plantation and are more than 4.0 Ha area patch.
2. Certified that these lands are not coming under reserve category like Gochar, Smasana (burning ghat), village forest etc.
3. These areas have adequate soil depth to sustain plantation and area manageable from sivicultural point of view.
4. Certified that the Government land are found suitable for plantation.
5. Certified that these lands are free from encroachment and encumbrances.
6. Certified that the above lands are not covered under Section 4(1) notification and do not come under any forest block.
7. Certified that the above lands are not coming under DLC land and forest land classification.
8. Certified that the above lands are not allotted to any agency previously.
9. These lands can be given to Larsen & Toubro Limited for using the same towards Compensatory Afforestation
10. RoR is as per the land record available as on 25.10.1980.

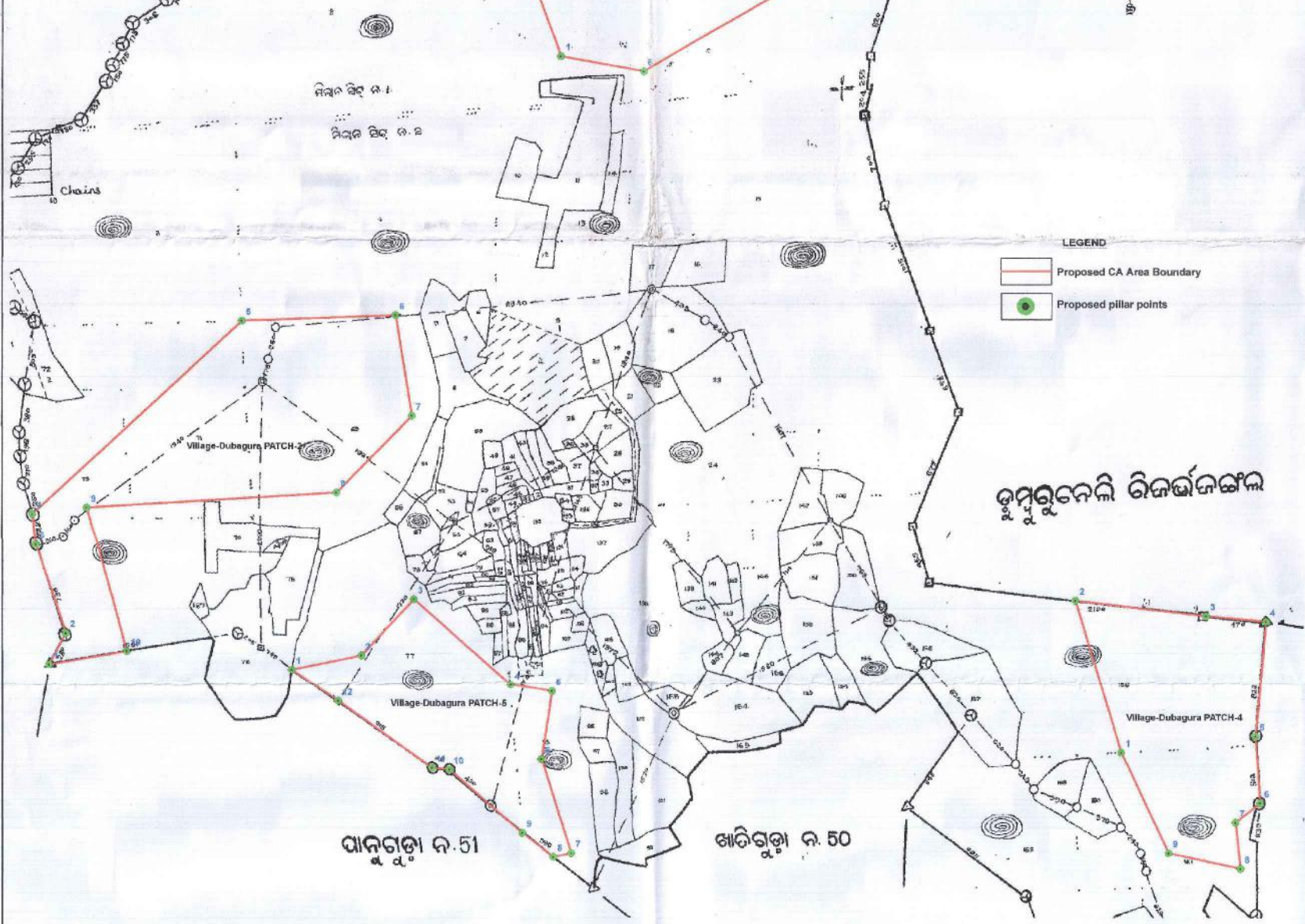

 Revenue Inspector
 Bethiapada Circle


 Tahasildar
 Bissamcuttack


 Forester
 Durgi Section


 Forest Range Officer
 Muniguda Range

VILLAGE - DUBAGUDA
RI CIRCLE - KUMARDHAMUNI
TAHASIL - BISSAMCUTTACK
DIST - RAYAGADA



MAP SHOWING THE NON FOREST GOVT. LAND IDENTIFIED FOR RAISING COMPENSATORY AFFORESTATION OVER 35.273 HA IN VILLAGE DUBAGUDA UNDER BISSAMCUTTACK TAHSIL OF RAYAGADA DISTRICT IN LIEU OF THE FOREST LAND OF 573.099 HA PROPOSED FOR DIVERSION FOR SIJIMALI BAUXITE MINING LEASE LOCATED IN KALAHANDI & RAYAGADA DISTRICTS, ODISHA OF M/S LARSEN & TOUBRO LTD.

SCALE :- 16 INCH = 1 MILE

FIELD NOTE							
VILLAGE DUBAGUDA							
From - To	Fore Bearing			Back Bearing			Distance in Mtr
	DEGREE	MINUTE	SECOND	DEGREE	MINUTE	SECOND	
1-2	78	00	00	258	00	00	108.67
2-3	43	00	00	223	00	00	118.27
3-4	131	00	00	311	00	00	198.02
4-5	98	00	00	278	00	00	63.58
5-6	188	00	00	8	00	00	106.90
6-7	162	00	00	342	00	00	151.04
7-8	258	00	00	78	00	00	28.21
8-9	307	00	00	127	00	00	59.97
9-10	311	00	00	131	00	00	147.24
10-11	275	00	00	95	00	00	26.73
11-12	305	00	00	125	00	00	177.09
12-1	304	00	00	124	00	00	86.17

GPS COORDINATE		
VILLAGE DUBAGUDA	PATCH - 5	
POINT ID	LONGITUDE	LATITUDE
1	83°35'08.85"	19°22'36.96"
2	83°35'12.50"	19°22'37.62"
3	83°35'15.30"	19°22'40.40"
4	83°35'20.30"	19°22'36.05"
5	83°35'22.45"	19°22'35.70"
6	83°35'21.85"	19°22'32.27"
7	83°35'23.34"	19°22'27.57"
8	83°35'22.39"	19°22'27.40"
9	83°35'20.78"	19°22'28.61"
10	83°35'17.03"	19°22'31.81"
11	83°35'16.12"	19°22'31.90"
12	83°35'11.25"	19°22'35.33"

GPS COORDINATE		
VILLAGE DUBAGUDA	PATCH - 2	
POINT ID	LONGITUDE	LATITUDE
1	83°34'56.09"	19°22'37.36"
2	83°34'57.00"	19°22'38.94"
3	83°34'55.51"	19°22'43.43"
4	83°34'56.39"	19°22'44.85"
5	83°35'06.48"	19°22'54.42"
6	83°35'14.57"	19°22'54.60"
7	83°35'15.36"	19°22'49.55"
8	83°35'11.33"	19°22'45.81"
9	83°34'58.22"	19°22'45.21"
10	83°35'00.17"	19°22'37.89"

GPS COORDINATE		
VILLAGE DUBAGUDA	PATCH - 3	
POINT ID	LONGITUDE	LATITUDE
1	83°35'23.48"	19°23'07.46"
2	83°35'20.73"	19°23'14.87"
3	83°35'32.25"	19°23'15.25"
4	83°35'35.85"	19°23'11.86"
5	83°35'36.98"	19°23'11.48"
6	83°35'27.82"	19°23'06.66"

GPS COORDINATE		
VILLAGE DUBAGUDA	PATCH - 4	
POINT ID	LONGITUDE	LATITUDE
1	83°35'52.39"	19°22'32.20"
2	83°35'50.11"	19°22'36.85"
3	83°35'56.95"	19°22'36.97"
4	83°36'00.11"	19°22'38.84"
5	83°35'59.43"	19°22'32.92"
6	83°35'59.62"	19°22'29.58"
7	83°35'58.31"	19°22'28.62"
8	83°35'58.53"	19°22'26.33"
9	83°35'54.78"	19°22'27.16"

BOUNDARY DESCRIPTION								
Village Dubaguda, Ri Circle - Kumardhamuni, Tahasil, Bissamcuttack, Rayagada								
Sl.No	PATCH NO	Khata No	Plot No	EAST BOUNDARY	WEST BOUNDARY	NORTH BOUNDARY	SOUTH BOUNDARY	Remarks
1	2	26	69	69(P)	71	4	69(P)	
2		26	71	69	73	71(P)	71(P), 70	
3		26	73	71	Vill-Paniguda No-53	73(P)	Vill-Paniguda No-51, 73(P)	
4	3	26	2	Dumrneli RF	2(P)	1	2(P)	
5	4	26	158	Vill-Mundipadar No-37	158	Dumrneli RF	161(P)	
6		26	161	Vill-Mundipadar No-37	161(P)	156	161(P)	
7	5	26	77		77(P)	77(P)	Vill-Paniguda No-51	
8		26	95/2	95(P)	77	95(P)	Vill-Paniguda No-51	

LAND SCHEDULE								
Village Dubaguda, Ri Circle - Kumardhamuni, Tahasil, Bissamcuttack, Rayagada								
Sl.No	PTACH NO	Khata No	Plot No	Kissam	Name of the Tenant	Total Area in Ac	Area suitable for Plantation (in Ac)	Remarks
1	2	26	69	Pahada	Govt of Odisha Abada Ajogya Anabadi	27.9	14.74	Part
2		26	71	Pahada		17.45	9.03	Part
3		26	73	Pahada		22.35	7.24	Part
					Total		31.01	
4	3	26	2	Pahada	Govt of Odisha Abada Ajogya Anabadi	77.82	20.13	Part
					Total		20.13	
5	4	26	158	Pahada	Govt of Odisha Abada Ajogya Anabadi	22.7	12.90	Part
6		26	161	Pahada		12.06	6.72	Part
					Total		19.62	
7	5	26	77	Pahada	Govt of Odisha Abada Ajogya Anabadi	22.07	13.12	Part
8		26	95/2	Pahada		8.77	3.28	Part
					Total		16.40	
					Grand Total		87.16	35.273 Ha


FIELD NOTE							
VILLAGE DUBAGUDA							
From - To	Fore Bearing			Back Bearing			Distance in Mtr
	DEGREE	MINUTE	SECOND	DEGREE	MINUTE	SECOND	
1-2	28	00	00	208	00	00	54.32
2-3	341	00	00	161	00	00	144.97
3-4	354	00	00	174	00	00	46.90
4-5	47	00	00	227	00	00	435.72
5-6	87	00	00	267	00	00	238.15
6-7	170	00	00	350	00	00	155.84
7-8	224	00	00	44	00	00	165.32
8-9	286	00	00	86	00	00	363.13
9-10	164	00	00	344	00	00	229.49
10-1	260	00	00	80	00	00	120.47


FIELD NOTE							
VILLAGE DUBAGUDA							
From - To	Fore Bearing			Back Bearing			Distance in Mtr
	DEGREE	MINUTE	SECOND	DEGREE	MINUTE	SECOND	
1-2	339	00	00	159	00	00	241.40
2-3	87	00	00	267	00	00	336.63
3-4	135	00	00	315	00	00	143.40
4-5	107	00	00	287	00	00	40.53
5-6	240	00	00	60	00	00	305.72
6-1	280	00	00	100	00	00	129.08


FIELD NOTE							
VILLAGE DUBAGUDA							
From - To	Fore Bearing			Back Bearing			Distance in Mtr
	DEGREE	MINUTE	SECOND	DEGREE	MINUTE	SECOND	
1-2	343	00	00	163	00	00	244.51
2-3	96	00	00	276	00	00	201.41
3-4	95	00	00	275	00	00	92.61
4-5	185	00	00	5	00	00	177.34
5-6	178	00	00	356	00	00	102.71
6-7	231	00	00	51	00	00	48.19
7-8	174	00	00	354	00	00	70.85
8-9	282	00	00	102	00	00	112.34
9-1	335	00	00	155	00	00	170.10

CERTIFICATE

1. Certified that the above non-forest Government land is in compact patches and in continuity fit for compensatory plantation and are more than 4.0 Ha area patch.
2. Certified that these lands are not coming under reserve category like Gochar, Smaasana (burning ghat), village forest etc.
3. These areas have adequate soil depth to sustain plantation and area manageable from silvicultural point of view.
4. Certified that the Government lands are found suitable for plantation.
5. Certified that these lands are free from encroachment and encumbrances.
6. Certified that the above lands are not covered under Section 4(1) notification and do not come under any forest block.
7. Certified that the above lands are not coming under DLC land and forest land classification.
8. Certified that the above lands are not allotted to any agency previously.
9. These lands can be given to Larsen & Toubro Limited for using the same towards Compensatory Afforestation
10. RoR is as per the land record available as on 25.10.1980.

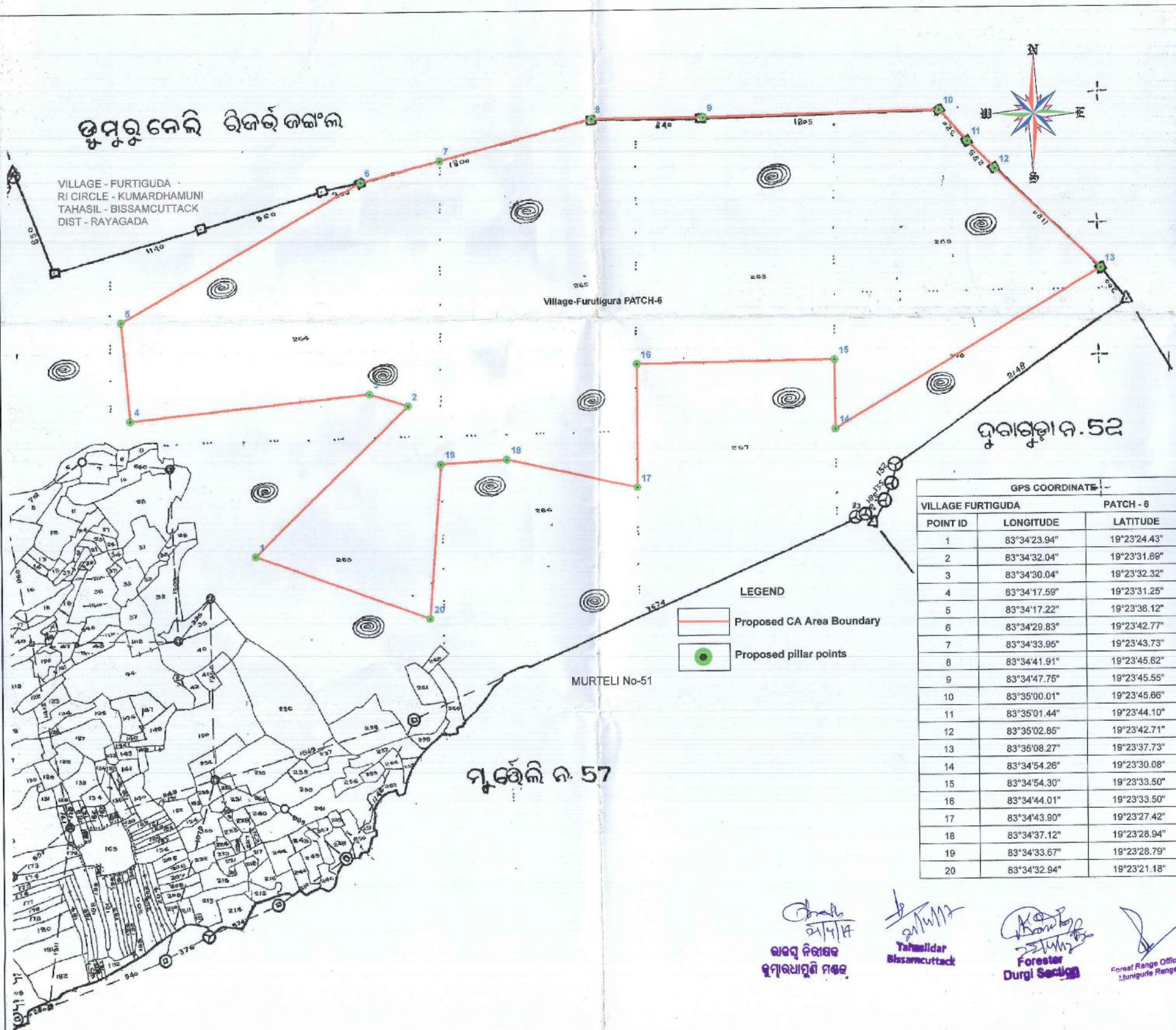

 Tahasildar
 Bissamcuttack


 Forest Range Officer
 Munguda Range


 Forest Officer
 Durgi Section

MAP SHOWING THE NON FOREST GOVT. LAND IDENTIFIED FOR RAISING COMPENSATORY AFFORESTATION OVER 56.135 HA IN VILLAGE FURUTIGUDA UNDER BISSAMCUTTACK TAHASIL OF RAYAGADA DISTRICT IN LIEU OF THE FOREST LAND OF 573.099 HA PROPOSED FOR DIVERSION FOR SIJIMALI BAUXITE MINING LEASE LOCATED IN KALAHANDI & RAYAGADA DISTRICTS, ODISHA OF M/S LARSEN & TOUBRO

SCALE :- 16 INCH TO 1 MILE



PATCH - 6 FIELD NOTE

VILLAGE FURUTIGUDA

From - To	Fore Bearing			Back Bearing			Distance in Mtr
	DEGREE	MINUTE	SECOND	DEGREE	MINUTE	SECOND	
1-2	45	00	00	225	00	00	325.06
2-3	287	00	00	107	00	00	61.46
3-4	263	00	00	83	00	00	365.01
4-5	354	00	00	174	00	00	150.06
5-6	60	00	00	240	00	00	421.24
6-7	75	00	00	255	00	00	123.77
7-8	75	00	00	255	00	00	239.57
8-9	89	00	00	269	00	00	170.43
9-10	88	00	00	268	00	00	357.99
10-11	138	00	00	318	00	00	63.63
11-12	135	00	00	315	00	00	59.37
12-13	133	00	00	313	00	00	220.28
13-14	239	00	00	59	00	00	471.79
14-15	359	00	00	179	00	00	105.09
15-16	269	00	00	89	00	00	300.43
16-17	180	00	00	0	00	00	187.32
17-18	282	00	00	102	00	00	203.47
18-19	266	00	00	86	00	00	100.76
19-20	184	00	00	4	00	00	234.82
20-1	289	00	00	109	00	00	280.97

BOUNDARY DESCRIPTION

Village Furutiguda, RI Circle - Kumardhamuni, Tahasil, Bissamcuttack, Rayagada

Sl.No	PATCH NO	Khata No	Plot No	EAST BOUNDARY	WEST BOUNDARY	NORTH BOUNDARY	SOUTH BOUNDARY	Remarks
1	6	23	263(P)	263(P), 266	263(P)	264, 265	263(P)	
2		23	264(P)	265	264(P)	Dumurneli RF	264(P)	
3		23	265	266, 267	264	Dumurneli RF	266	
4		23	266(P)	267	263	265	266(P)	
5		23	268	269, 270	265	Dumurneli RF	267	
6		23	269(P)	Dumurneli RF	268	Dumurneli RF	270	
7		23	270(P)	270(P)	268, 267	269(P)	269	


LAND SCHEDULE


Village Furutiguda, RI Circle - Kumardhamuni, Tahasil, Bissamcuttack, Rayagada


Sl.No	PATCH NO	Khata No	Plot No	Kissam	Name of the Tenant	Total Area in Ac	Area suitable for Plantation (in Ac)	Remarks
1	6	23	263	Pahada	Govt of Odisha Abada Ajogya Anabadi	34.75	11.45	Part
2		23	264	Pahada		45.3	32.26	Part
3		23	265	Pahada		34.25	34.25	Full
4		23	266	Pahada		22.97	4.07	Part
5		23	268	Pahada		28.07	28.07	Full
6		23	269	Pahada		20.17	19.66	Part
7		23	270	Pahada		19.9	8.95	Part
Total						138.71	56.135 Ha	

CERTIFICATE

1. Certified that the above non-forest Government land is in compact patches and in continuity fit for compensatory plantation and are more than 4.0 Ha area patch.
2. Certified that these lands are not coming under reserve category like Gochar, Smasana (burning ghat), village forest etc.
3. These areas have adequate soil depth to sustain plantation and area manageable from silvicultural point of view.
4. Certified that the Government land are found suitable for plantation.
5. Certified that these lands are free from encroachment and encumbrances.
6. Certified that the above lands are not covered under Section 4(1) notification and do not come under any forest block.
7. Certified that the above lands are not coming under DLC land and forest land classification.
8. Certified that the above lands are not allotted to any agency previously.
9. These lands can be given to Larsen & Toubro Limited for using the same towards Compensatory Afforestation
10. RoR is as per the land record available as on 25.10.1980.

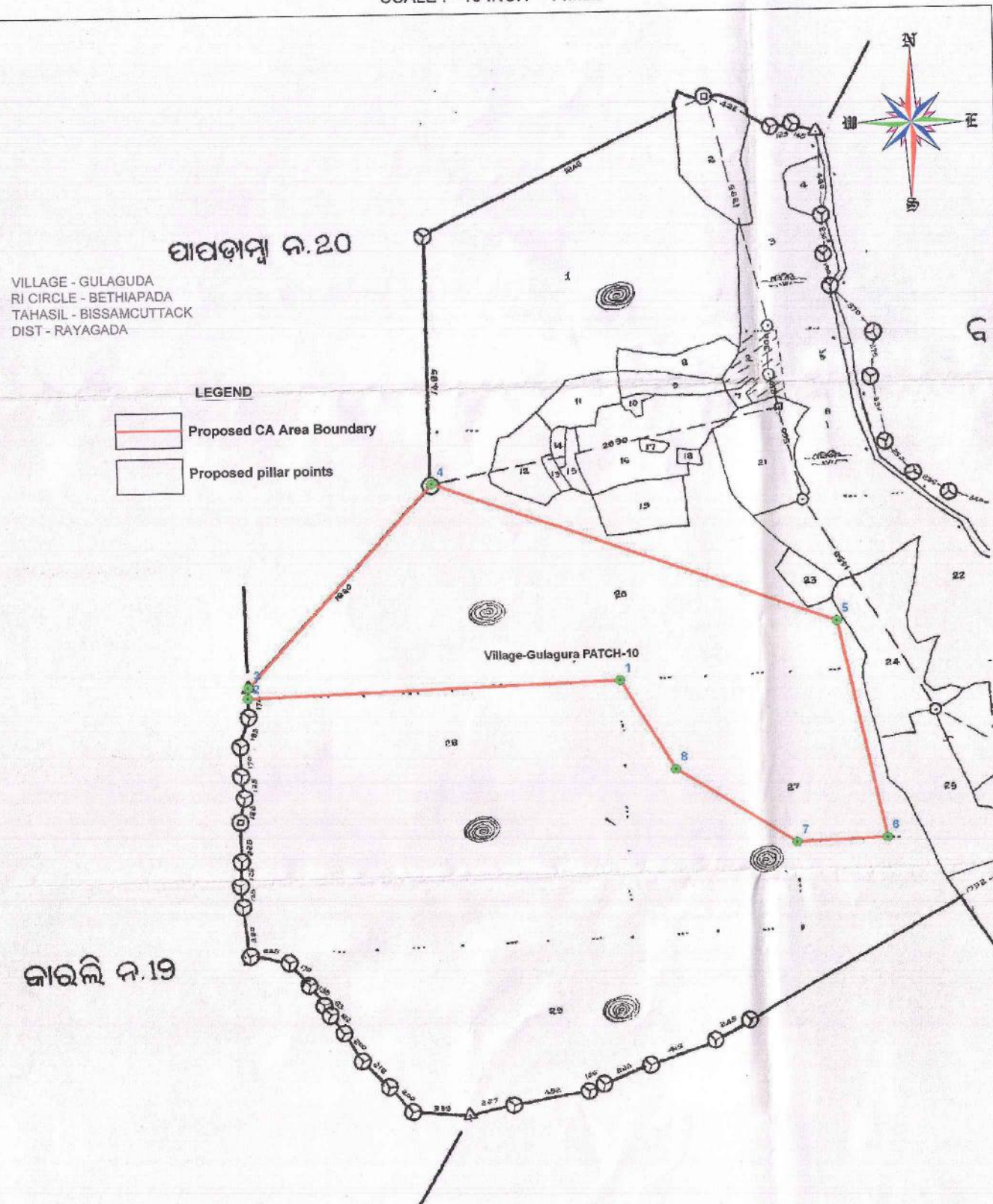

 Tahasildar
 Bissamcuttack


 Forester
 Durgi Section


 Forest Range Officer
 Muruguda Range

MAP SHOWING THE NON FOREST GOVT. LAND IDENTIFIED FOR RAISING COMPENSATORY AFFORESTATION OVER 14.192 HA IN VILLAGE GULAGUDA UNDER BISSAMCUTTACK TAHASIL OF RAYAGADA DISTRICT IN LIEU OF THE FOREST LAND OF 573.099 HA PROPOSED FOR DIVERSION FOR SIJIMALI BAUXITE MINING LEASE LOCATED IN KALAHANDI & RAYAGADA DISTRICTS, ODISHA OF M/S LARSEN & TOUBRO LTD.

SCALE :- 16 INCH = 1 MILE



ଘାଟଗଡ଼ା ନ.20
 VILLAGE - GULAGUDA
 RI CIRCLE - BETHIAPADA
 TAHASIL - BISSAMCUTTACK
 DIST - RAYAGADA

LEGEND
 Proposed CA Area Boundary
 Proposed pillar points

କାହାଲି ନ.19

From - To		Fore Bearing			Back Bearing			Distance in Mtr
DEGREE	MINUTE	SECOND	DEGREE	MINUTE	SECOND			
1-2	268	00	00	88	00	00	438.20	
2-3	2	00	00	182	00	00	12.60	
3-4	42	00	00	222	00	00	323.23	
4-5	109	00	00	289	00	00	504.44	
5-6	188	00	00	348	00	00	261.69	
6-7	267	00	00	87	00	00	105.50	
7-8	301	00	00	121	00	00	168.58	
8-1	328	00	00	148	00	00	123.60	

GPS COORDINATE		
POINT ID	LONGITUDE	LATITUDE
1	83°33'40.48"	19°21'49.25"
2	83°33'25.48"	19°21'48.97"
3	83°33'25.50"	19°21'49.38"
4	83°33'33.16"	19°21'56.96"
5	83°33'49.37"	19°21'51.28"
6	83°33'51.11"	19°21'42.93"
7	83°33'47.50"	19°21'42.85"
8	83°33'42.62"	19°21'45.79"

BOUNDARY DESCRIPTION								
Village Gulaguda, RI Circle - Bethiapada, Tahasil, Bissamcuttack, Rayagada								
Sl.No	PATCH NO	Khata No	Plot No	EAST BOUNDRY	WEST BOUNDRY	NORTH BOUNDRY	SOUTH BOUNDRY	Remarks
1	10	4	20	20(P)	20(P)	Papadamba No-20,	28	
2		4	27	27(P)	20	27(P)	27(P), 29	

LAND SCHEDULE								
Village Gulaguda, RI Circle - Bethiapada, Tahasil, Bissamcuttack, Rayagada								
Sl.No	PTACH NO	Khata No	Plot No	Kissam	Name of the Tenant	Total Area in Ac	Area suitable for Plantation (in Ac)	Remarks
1	10	4	20	Pahada	Govt of Odisha	30.9	24.545	Part
2		4	27	Pahada	Abada Ajogya Anabadi	20.9	10.523	Part
Total							35.068	14.192 Ha

- CERTIFICATE**
1. Certified that the above non-forest Government land is in compact patches and in continuity fit for compensatory plantation and are more than 4.0 Ha area patch.
 2. Certified that these lands are not coming under reserve category like Gochar, Smasana (burning ghat), village forest etc.
 3. These areas have adequate soil depth to sustain plantation and area manageable from silvicultural point of view.
 4. Certified that the Government land are found suitable for plantation.
 5. Certified that these lands are free from encroachment and encumbrances.
 6. Certified that the above lands are not covered under Section 4(1) notification and do not come under any forest block.
 7. Certified that the above lands are not coming under DLC land and forest land classification.
 8. Certified that the above lands are not allotted to any agency previously.
 9. These lands can be given to Larsen & Toubro Limited for using the same towards Compensatory Afforestation
 10. RoR is as per the land record available as on 25.10.1980.

Revenue Inspector
 Bethiapada Circle

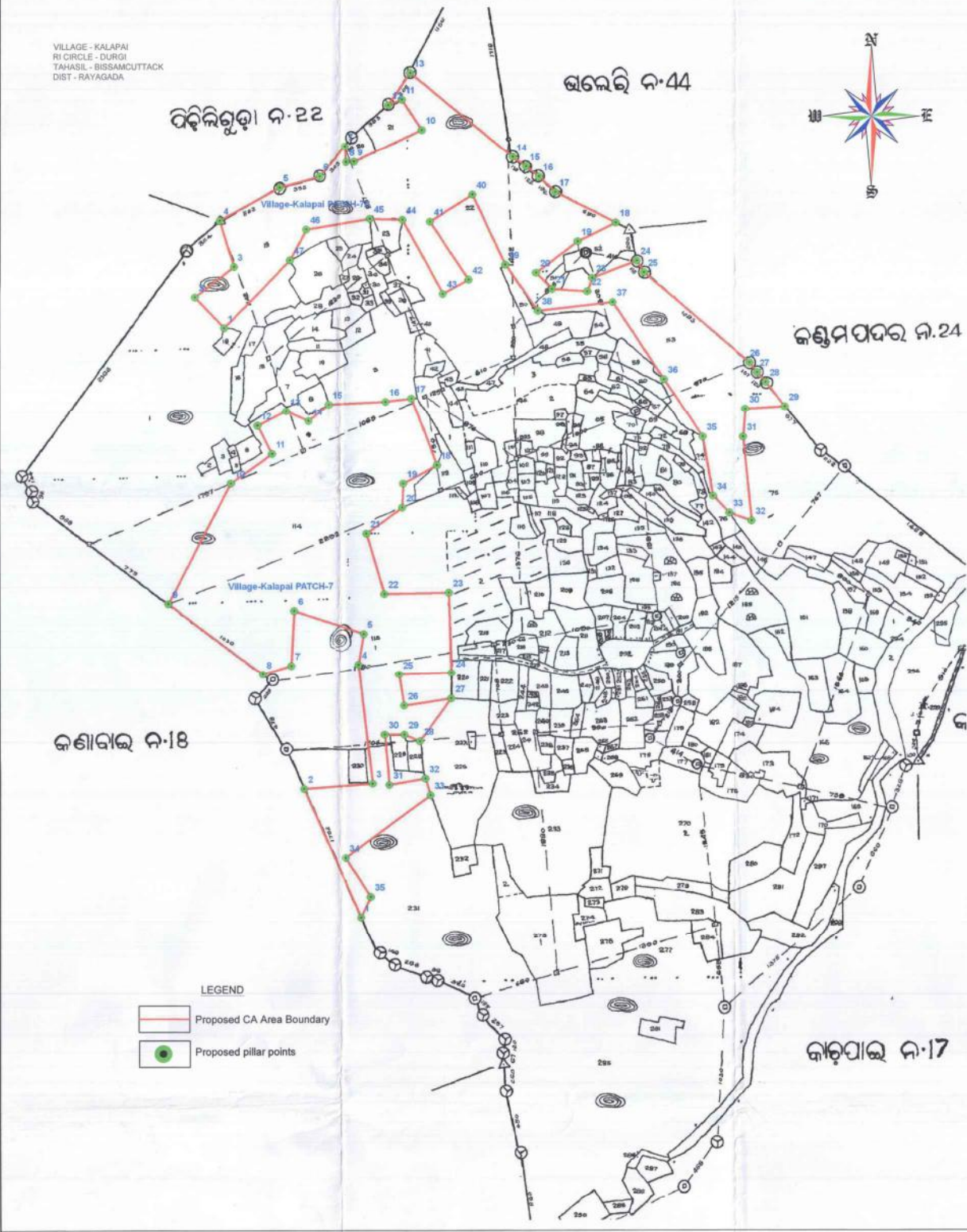
Tahasildar
 Bissamcuttack

Durgi Section

Forest Range Officer
 Muniguda Range

Kalapai

MAP SHOWING THE NON FOREST GOVT. LAND IDENTIFIED FOR RAISING COMPENSATORY AFFORESTATION OVER 26.350 HA IN VILLAGE KALAPAI UNDER BISSAMCUTTACK TAHASIL OF RAYAGADA DISTRICT IN LIEU OF THE FOREST LAND OVER 573.099 HA PROPOSED FOR DIVERSION FOR SIJIMALI BAUXITE MINING LEASE LOCATED IN KALAHANDI & RAYAGADA DISTRICTS, ODISHA OF M/S LARSEN & TOUBRO LTD. SCALE :- 16 INCH = 1 MILE



VILLAGE - KALAPAI
RI CIRCLE - DURGI
TAHASIL - BISSAMCUTTACK
DIST - RAYAGADA

LEGEND
 Proposed CA Area Boundary
 Proposed pillar points

[Handwritten signatures and dates]
 24/7/17
 Tahasildar
 Bissamcuttack
 Forest
 Durgi Section

GPS CO-ORDINATE
VILLAGE KALAPAI (PATCH-7)

PILLAR NO	LONGITUDE	LATITUDE
1	83°33'56.38"	19°20'15.15"
2	83°33'53.44"	19°20'21.82"
3	83°33'57.10"	19°20'21.84"
4	83°33'56.45"	19°20'27.83"
5	83°33'56.77"	19°20'29.36"
6	83°33'53.08"	19°20'30.58"
7	83°33'52.87"	19°20'27.82"
8	83°33'51.36"	19°20'27.40"
9	83°33'46.47"	19°20'31.02"
10	83°33'49.86"	19°20'37.01"
11	83°33'52.05"	19°20'38.45"
12	83°33'51.29"	19°20'39.88"
13	83°33'52.84"	19°20'40.59"
14	83°33'53.99"	19°20'40.08"
15	83°33'55.09"	19°20'40.91"
16	83°33'56.13"	19°20'40.99"
17	83°33'56.50"	19°20'41.13"
18	83°34'00.79"	19°20'37.73"
19	83°33'58.99"	19°20'36.85"
20	83°33'58.92"	19°20'35.64"
21	83°33'57.01"	19°20'34.37"
22	83°33'57.89"	19°20'31.33"
23	83°34'01.32"	19°20'31.35"
24	83°34'01.38"	19°20'27.32"
25	83°33'58.61"	19°20'27.29"
26	83°33'58.83"	19°20'25.71"
27	83°34'01.34"	19°20'26.03"
28	83°33'59.64"	19°20'23.93"
29	83°33'58.83"	19°20'24.25"
30	83°33'57.78"	19°20'24.27"
31	83°33'57.98"	19°20'21.75"
32	83°33'59.89"	19°20'22.03"
33	83°34'00.14"	19°20'21.19"
34	83°33'55.60"	19°20'18.14"
35	83°33'56.91"	19°20'16.18"

GPS CO-ORDINATE
VILLAGE KALAPAI (PATCH-7A)

PILLAR NO	LONGITUDE	LATITUDE
1	83°33'49.64"	19°20'44.82"
2	83°33'48.14"	19°20'46.39"
3	83°33'50.19"	19°20'47.87"
4	83°33'49.47"	19°20'50.19"
5	83°33'52.88"	19°20'51.81"
6	83°33'54.80"	19°20'52.33"
7	83°33'56.17"	19°20'53.85"
8	83°33'56.23"	19°20'53.03"
9	83°33'56.66"	19°20'53.04"
10	83°34'00.27"	19°20'54.60"
11	83°33'59.25"	19°20'56.13"
12	83°33'58.53"	19°20'55.87"
13	83°33'59.71"	19°20'57.46"
14	83°34'05.06"	19°20'53.15"
15	83°34'05.75"	19°20'52.66"
16	83°34'06.43"	19°20'52.15"
17	83°34'07.28"	19°20'51.35"
18	83°34'10.45"	19°20'49.76"
19	83°34'08.42"	19°20'48.87"
20	83°34'06.21"	19°20'47.32"
21	83°34'07.01"	19°20'46.49"
22	83°34'08.89"	19°20'46.35"
23	83°34'09.16"	19°20'47.03"
24	83°34'11.53"	19°20'47.85"
25	83°34'11.92"	19°20'47.28"
26	83°34'17.42"	19°20'42.66"
27	83°34'17.82"	19°20'42.17"
28	83°34'18.28"	19°20'41.68"
29	83°34'19.27"	19°20'40.44"
30	83°34'17.17"	19°20'40.35"
31	83°34'17.02"	19°20'38.93"
32	83°34'17.41"	19°20'34.71"
33	83°34'16.22"	19°20'35.12"
34	83°34'15.36"	19°20'35.98"
35	83°34'14.87"	19°20'38.95"
36	83°34'12.87"	19°20'41.90"
37	83°34'10.23"	19°20'45.79"
38	83°34'08.25"	19°20'45.43"
39	83°34'04.57"	19°20'47.78"
40	83°34'02.88"	19°20'51.29"
41	83°34'00.63"	19°20'49.97"
42	83°34'02.62"	19°20'47.03"
43	83°34'01.26"	19°20'46.34"
44	83°33'59.17"	19°20'50.09"
45	83°33'57.46"	19°20'50.18"
46	83°33'54.04"	19°20'49.68"
47	83°33'53.16"	19°20'48.16"

BOUNDARY DESCRIPTION
Village Kalapai, Ri Circle - Durgi, Tahasil, Bissamcuttack, Rayagada

Sl.No	PATCH NO	Khata No	Plot No	EAST BOUNDARY	WEST BOUNDARY	NORTH BOUNDARY	SOUTH BOUNDARY	Remarks
1	45	114	114	115/1, 114(P)	114(P), Kanabai No - 18	9, 114(P)	115/1, 114(P)	
2	7	45	231	231(P), 226	Kanabai No - 18	230, 231(P)	231(P)	
3	45	115/1	115/1(P), 2, 226	115/1(P), 2, 226	Kanabai No - 18	114	229, 231(P), 228, 230	
4	45	19	19(P), 22	Pichiliguda No - 22, 19(P)	Pichiliguda No - 22, 20, 21	19(P), 23	22(P), 50, 52	
5	7A	45	22	Bhaleri No - 44, .52	19, 21, 22(P)	Bhaleri No - 44	22(P), 50, 52	
6	7A	45	53	Kandumpadar No - 24	53(P)	52(P)	75	
7	45	75	75	Kandumpadar No - 24, 75(P)	75(p), 74, 76	53	75	

LAND SCHEDULE
Village Kalapai, Ri Circle - Durgi, Tahasil, Bissamcuttack, Rayagada

Sl.No	PATCH NO	Khata No	Plot No	Kissam	Name of the Tenant	Total Area in Ac	Area suitable for Plantation (in Ac)	Remarks
1	45	114	114	Kupili	Govt of Odisha	32.5	19.03	Part
2	7	45	231	Pahada	Abada Ajogye Anabadi	18.4	4.10	Part
3	45	115/1	115/1	Pahada	Abada Ajogye Anabadi	22.62	11.61	Part
					Total		34.74	
4	45	19	19	Pahada	Govt of Odisha	16.1	8.58	Part
5	7A	45	22	Kupili	Abada Ajogye Anabadi	28.3	11.66	Part
6	45	53	53	Pahada		8.4	6.80	Part
7	45	75	75	Pahada		12.1	3.33	Part
					Total		30.37	
					Grand Total		65.11	26.350 Ha

CERTIFICATE

1. Certified that the above non-forest Government land is in compact patches and in continuity fit for compensatory plantation and are more than 4.0 Ha area patch.
2. Certified that these lands are not coming under reserve category like Gochar, Smasana (burning ghat), village forest etc.
3. These areas have adequate soil depth to sustain plantation and area manageable from silvicultural point of view.
4. Certified that the Government land are found suitable for plantation.
5. Certified that these lands are free from encroachment and encumbrances.
6. Certified that the above lands are not covered under Section 4(1) notification and do not come under any forest block.
7. Certified that the above lands are not coming under DLC land and forest land classification.
8. Certified that the above lands are not allotted to any agency previously.
9. These lands can be given to Larsen & Toubro Limited for using the same towards Compensatory Afforestation
10. RoR is as per the land record available as on 25.10.1980.

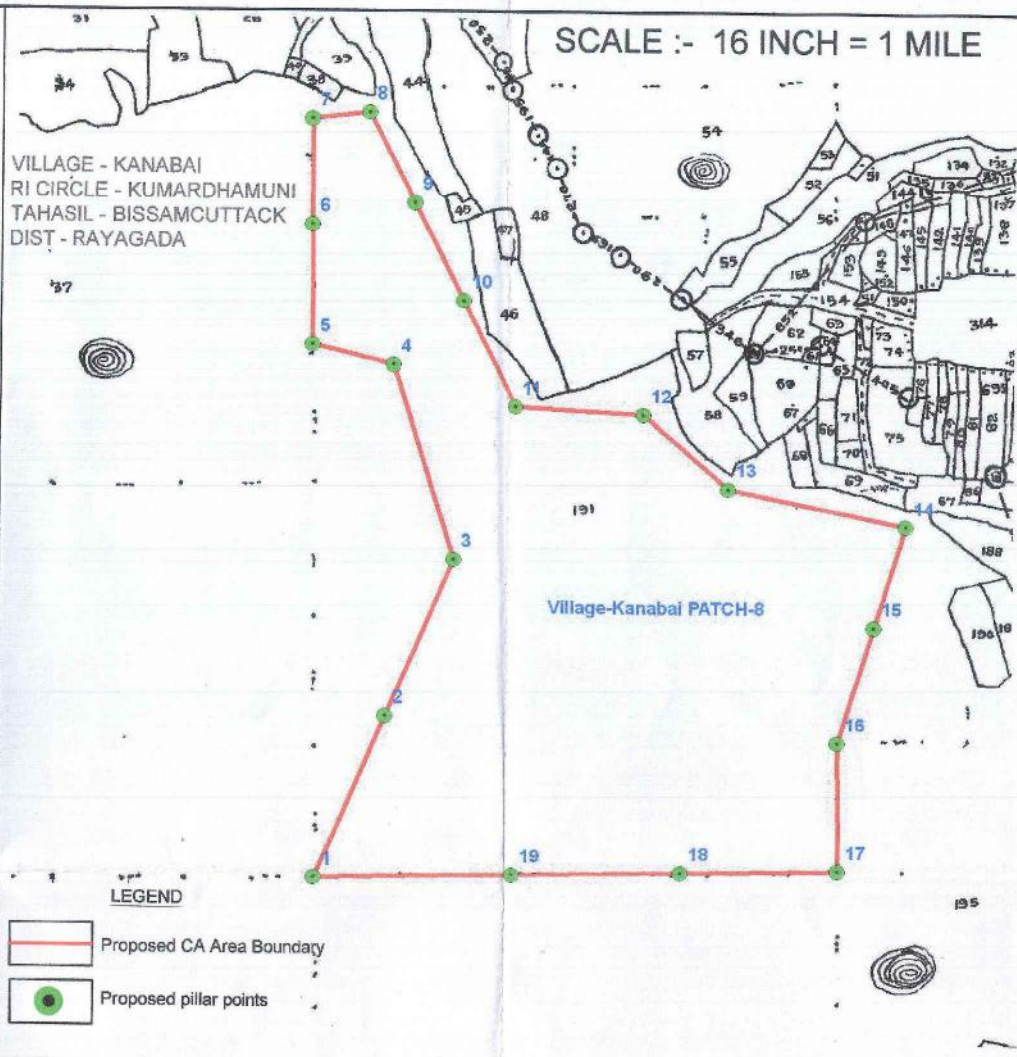

FIELD NOTE
VILLAGE KALAPAI (PATCH-7)

From - To	Fore Bearing			Back Bearing			Distance in Mtr
	DEGREE	MINUTE	SECOND	DEGREE	MINUTE	SECOND	
1-2	335	00	00	155	00	00	218.87
2-3	85	00	00	265	00	00	107.17
3-4	353	00	00	173	00	00	185.22
4-5	10	00	00	190	00	00	48.13
5-6	288	00	00	108	00	00	114.17
6-7	183	00	00	3	00	00	85.05
7-8	252	00	00	72	00	00	46.09
8-9	307	00	00	127	00	00	181.06
9-10	27	00	00	207	00	00	209.24
10-11	54	00	00	234	00	00	77.72
11-12	332	00	00	152	00	00	49.30
12-13	83	00	00	243	00	00	50.10
13-14	114	00	00	294	00	00	37.21
14-15	50	00	00	230	00	00	40.88
15-16	87	00	00	267	00	00	88.83
16-17	82	00	00	262	00	00	40.49
17-18	159	00	00	339	00	00	111.35
18-19	241	00	00	61	00	00	59.07
19-20	182	00	00	2	00	00	37.25
20-21	234	00	00	54	00	00	88.08
21-22	163	00	00	343	00	00	97.14
22-23	88	00	00	268	00	00	100.10
23-24	178	00	00	358	00	00	124.05
24-25	268	00	00	88	00	00	80.88
25-26	171	00	00	351	00	00	48.98
26-27	81	00	00	261	00	00	73.79
27-28	216	00	00	36	00	00	81.63
28-29	292	00	00	112	00	00	25.50
29-30	270	00	00	90	00	00	30.69
30-31	174	00	00	354	00	00	77.64
31-32	80	00	00	260	00	00	58.43
32-33	163	00	00	343	00	00	26.79
33-34	233	00	00	53	00	00	162.45
34-35	148	00	00	328	00	00	71.45
35-1	205	00	00	25	00	00	35.20

FIELD NOTE
VILLAGE KALAPAI (PATCH-7A)

From - To	Fore Bearing			Back Bearing			Distance in Mtr
	DEGREE	MINUTE	SECOND	DEGREE	MINUTE	SECOND	
1-2	317	00	00	137	00	00	65.05
2-3	51	00	00	231	00	00	75.40
3-4	342	00	00	162	00	00	74.15
4-5	81	00	00	241	00	00	106.20
5-6	74	00	00	254	00	00	63.94
6-7	39	00	00	219	00	00	61.47
7-8	175	00	00	355	00	00	25.18
8-9	87	00	00	267	00	00	12.54
9-10	84	00	00	244	00	00	115.65
10-11	326	00	00	146	00	00	55.63
11-12	248	00	00	68	00	00	22.55
12-13	34	00	00	214	00	00	59.84
13-14	129	00	00	309	00	00	204.89
14-15	128	00	00	306	00	00	25.08
15-16	127	00	00	307	00	00	25.62
16-17	133	00	00	313	00	00	34.91
17-18	116	00	00	296	00	00	104.67
18-19	244	00	00	64	00	00	65.46
19-20	232	00	00	52	00	00	80.23
20-21	138	00	00	316	00	00	34.81
21-22	93	00	00	273	00	00	55.06
22-23	20	00	00	200	00	00	22.12
23-24	89	00	00	249	00	00	73.44
24-25	146	00	00	328	00	00	21.50
25-26	130	00	00	310	00	00	213.96
26-27	141	00	00	321	00	00	19.09
27-28	137	00	00	317	00	00	20.15
28-29	142	00	00	322	00	00	48.02
29-30	268	00	00	88	00	00	61.52
30-31	184	00	00	4	00	00	43.88
31-32	174	00	00	354	00	00	130.41
32-33	289	00	00	109	00	00	36.88
33-34	315	00	00	135	00	00	36.42
34-35	350	00	00	170	00	00	92.88
35-36	328	00	00	148	00	00	107.78
36-37	328	00	00	148	00	00	142.50
37-38	263	00	00	83	00	00	116.87
38-39	324	00	00	144	00	00	86.84
39-40	334	00	00	154	00	00	119.33
40-41	237	00	00	57	00	00	77.19
41-42	146	00	00	328	00	00	107.45
42-43	241	00	00	61	00	00	44.96
43-44	331	00	00	151	00	00	130.36
44-45	271						

MAP SHOWING THE NON FOREST GOVT. LAND IDENTIFIED FOR RAISING COMPENSATORY AFFORESTATION OVER 13.618 HA IN VILLAGE KANABAI UNDER BISSAMCUTTACK TAHASIL OF RAYAGADA DISTRICT IN LIEU OF THE FOREST LAND OVER 573.099 HA PROPOSED FOR DIVERSION FOR SIJIMALI BAUXITE MINING LEASE LOCATED IN KALAHANDI & RAYAGADA DISTRICTS, ODISHA OF M/S LARSEN & TOUBRO LTD.



GPS CO-ORDINATE
VILLAGE KANABAI (PATCH-8)

PILLAR NO	LONGITUDE	LATITUDE
1	83°31'56.08"	19°20'56.31"
2	83°31'57.97"	19°21'00.32"
3	83°31'59.79"	19°21'04.20"
4	83°31'58.28"	19°21'09.06"
5	83°31'56.16"	19°21'09.57"
6	83°31'56.18"	19°21'12.54"
7	83°31'56.20"	19°21'15.18"
8	83°31'57.70"	19°21'15.33"
9	83°31'58.86"	19°21'13.07"
10	83°32'00.12"	19°21'10.61"
11	83°32'01.47"	19°21'07.98"
12	83°32'04.84"	19°21'07.75"
13	83°32'07.06"	19°21'05.91"
14	83°32'11.70"	19°21'04.93"
15	83°32'10.85"	19°21'02.44"
16	83°32'09.85"	19°20'59.56"
17	83°32'09.86"	19°20'56.37"
18	83°32'05.72"	19°20'56.35"
19	83°32'01.30"	19°20'56.33"

FIELD NOTE
VILLAGE KANABAI (PATCH-8)

From - To	Fore Bearing			Back Bearing			Distance in Mtr
	DEGREE	MINUTE	SECOND	DEGREE	MINUTE	SECOND	
1-2	23	00	00	203	00	00	135.02
2-3	23	00	00	203	00	00	130.72
3-4	342	00	00	162	00	00	155.93
4-5	283	00	00	103	00	00	63.53
5-6	359	00	00	179	00	00	91.31
6-7	359	00	00	179	00	00	81.23
7-8	83	00	00	263	00	00	43.91
8-9	153	00	00	333	00	00	77.36
9-10	153	00	00	333	00	00	84.04
10-11	153	00	00	333	00	00	90.14
11-12	93	00	00	273	00	00	98.81
12-13	130	00	00	310	00	00	86.07
13-14	101	00	00	281	00	00	138.94
14-15	197	00	00	17	00	00	80.56
15-16	197	00	00	17	00	00	93.25
16-17	179	00	00	359	00	00	98.18
17-18	269	00	00	89	00	00	121.08
18-19	269	00	00	89	00	00	128.98
19-1	269	00	00	89	00	00	152.39

BOUNDARY DESCRIPTION
Village Kanabai, RI Circle - Kumardhamuni, Tahasil, Bissamcuttack, Rayagada

Sl.No	PATCH NO	Khata No	Plot No	EAST BOUNDARY	WEST BOUNDARY	NORTH BOUNDARY	SOUTH BOUNDARY	Remarks
1	8	23	191(P)	191(P)	191(P)	37, 192	194	

LAND SCHEDULE
Village Kanabai, RI Circle - Kumardhamuni, Tahasil, Bissamcuttack, Rayagada

Sl.No	PTACH NO	Khata No	Plot No	Kissam	Name of the Tenant	Total Area in Ac	Area suitable for Plantation (in Ac)	Remarks
1	8	23	191(P)	Pahada	Govt of Odisha Abada Ajogya Anabadi	47.5	33.65	Part
					Total		33.65	13.618 Ha

CERTIFICATE

1. Certified that the above non-forest Government land is in compact patches and in continuity fit for compensatory plantation and are more than 4.0 Ha area patch.
2. Certified that these lands are not coming under reserve category like Gochar, Smasana (burning ghat), village forest etc.
3. These areas have adequate soil depth to sustain plantation and area manageable from silvicultural point of view.
4. Certified that the Government land are found suitable for plantation.
5. Certified that these lands are free from encroachment and encumbrances.
6. Certified that the above lands are not covered under Section 4(1) notification and do not come under any forest block.
7. Certified that the above lands are not coming under DLC land and forest land classification.
8. Certified that the above lands are not allotted to any agency previously.
9. These lands can be given to Larsen & Toubro Limited for using the same towards Compensatory Afforestation
10. RoR is as per the land record available as on 25.10.1980.

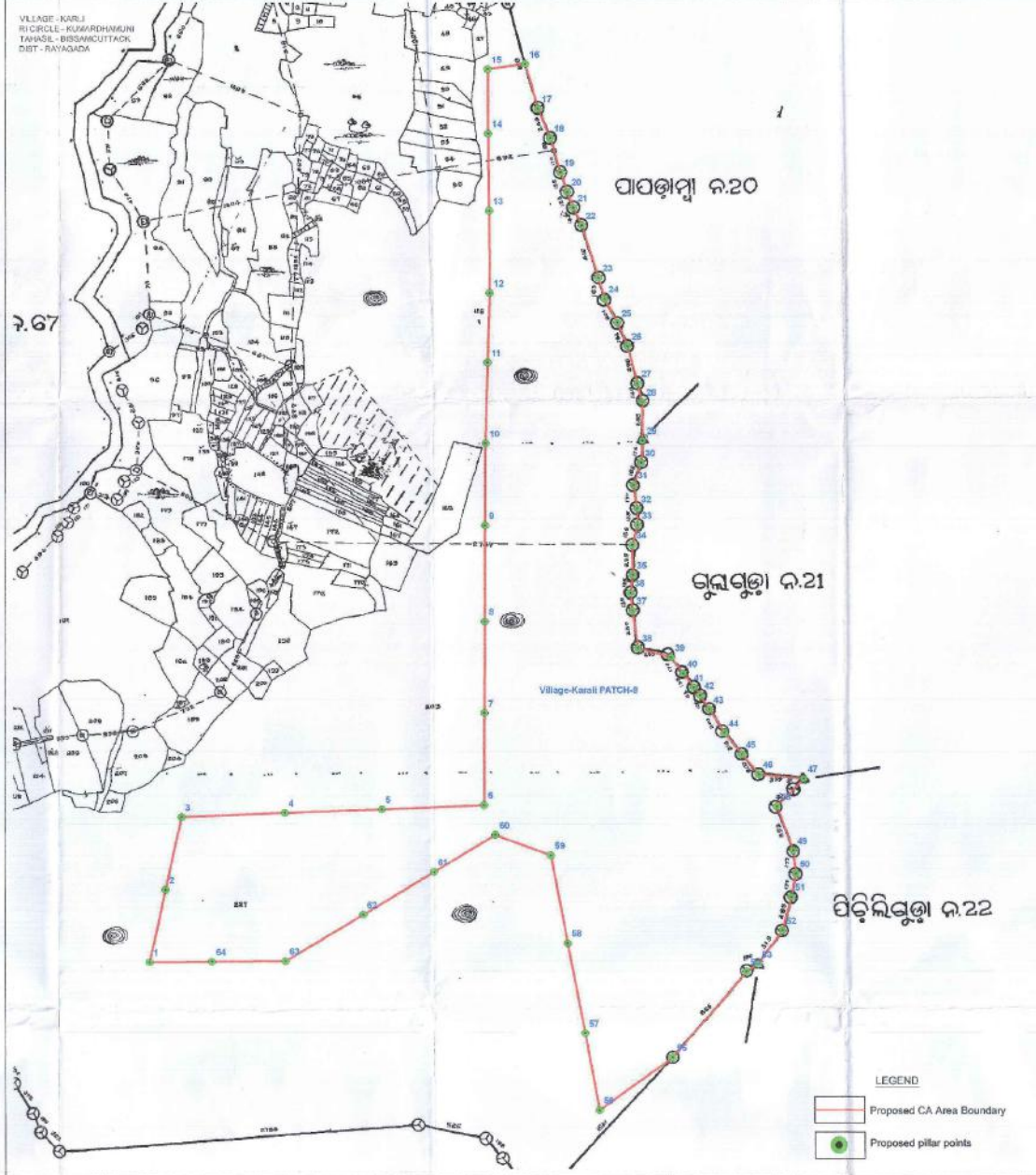
[Signature]
Tahasildar
Bissamcuttack

[Signature]
Tahasildar
Bissamcuttack

[Signature]
Forest Range Office,
Muniguda Range

[Signature]
Forester
Burgi Section

MAP SHOWING THE NON FOREST GOVT. LAND IDENTIFIED FOR RAISING COMPENSATORY AFFORESTATION OVER 45.876 HA IN VILLAGE KARLI UNDER BISSAMCUTTACK TAHASIL OF RAYAGADA DISTRICT IN LIEU OF THE FOREST LAND OVER 573.099 HA PROPOSED FOR DIVERSION FOR SIJIMALI BAUXITE MINING LEASE LOCATED IN KALAHANDI & RAYAGADA DISTRICTS, ODISHA OF M/S LARSEN & TOUBRO LTD.
SCALE :- 16 INCH = 1 MILE



GPS CO-ORDINATE		
VILLAGE KARLI (PATCH-9)		
PILLAR NO	LONGITUDE	LATITUDE
1	83°32'58.90"	19°21'25.37"
2	83°32'59.79"	19°21'28.95"
3	83°33'00.88"	19°21'32.59"
4	83°33'06.09"	19°21'32.69"
5	83°33'11.20"	19°21'32.81"
6	83°33'16.60"	19°21'32.93"
7	83°33'16.60"	19°21'37.49"
8	83°33'16.78"	19°21'42.07"
9	83°33'16.87"	19°21'45.81"
10	83°33'16.94"	19°21'50.91"
11	83°33'17.11"	19°21'54.93"
12	83°33'17.28"	19°21'58.30"
13	83°33'17.29"	19°22'02.48"
14	83°33'17.32"	19°22'06.30"
15	83°33'17.35"	19°22'09.49"
16	83°33'19.33"	19°22'09.72"
17	83°33'19.93"	19°22'07.51"
18	83°33'20.34"	19°22'06.02"
19	83°33'21.04"	19°22'04.32"
20	83°33'21.38"	19°22'03.94"
21	83°33'21.72"	19°22'02.57"
22	83°33'22.13"	19°22'01.66"
23	83°33'22.98"	19°21'59.06"
24	83°33'23.27"	19°21'55.01"
25	83°33'23.93"	19°21'56.80"
26	83°33'24.44"	19°21'55.66"
27	83°33'24.94"	19°21'53.79"
28	83°33'25.18"	19°21'52.60"
29	83°33'25.16"	19°21'50.91"
30	83°33'25.08"	19°21'49.82"
31	83°33'24.65"	19°21'48.72"
32	83°33'24.64"	19°21'47.54"
33	83°33'24.88"	19°21'46.72"
34	83°33'24.55"	19°21'45.74"
35	83°33'24.96"	19°21'44.29"
36	83°33'24.41"	19°21'43.38"
37	83°33'24.51"	19°21'42.50"
38	83°33'24.78"	19°21'40.55"
39	83°33'26.49"	19°21'40.15"
40	83°33'27.13"	19°21'39.34"
41	83°33'27.67"	19°21'38.02"
42	83°33'28.00"	19°21'38.22"
43	83°33'28.47"	19°21'37.52"
44	83°33'29.25"	19°21'36.30"
45	83°33'30.14"	19°21'35.27"
46	83°33'31.02"	19°21'34.25"
47	83°33'33.37"	19°21'34.01"
48	83°33'31.94"	19°21'32.80"
49	83°33'32.77"	19°21'30.45"
50	83°33'32.89"	19°21'29.30"
51	83°33'32.60"	19°21'28.15"
52	83°33'32.12"	19°21'26.48"
53	83°33'30.80"	19°21'24.84"
54	83°33'30.21"	19°21'24.47"
55	83°33'28.27"	19°21'20.25"
56	83°33'22.39"	19°21'17.88"
57	83°33'21.08"	19°21'15.50"
58	83°33'20.88"	19°21'18.00"
59	83°33'20.04"	19°21'30.39"
60	83°33'17.17"	19°21'31.64"
61	83°33'13.91"	19°21'29.66"
62	83°33'10.13"	19°21'27.59"
63	83°33'06.02"	19°21'25.34"
64	83°33'02.10"	19°21'25.30"


FIELD NOTE					
VILLAGE KARLI (PATCH-9)					
From-To	Fore Bearing		Back Bearing		Distance in Mtr
	DEGREE	MINUTE	DEGREE	MINUTE	SECOND
1-2	12	00	192	00	113.26
2-3	12	00	192	00	114.02
3-4	87	00	267	00	157.97
4-5	87	00	267	00	146.28
5-6	87	00	267	00	157.82
6-7	0	00	180	00	140.28
7-8	0	00	180	00	140.75
8-9	0	00	180	00	145.96
9-10	0	00	180	00	126.07
10-11	1	00	181	00	123.92
11-12	1	00	181	00	106.41
12-13	359	00	179	00	125.77
13-14	359	00	179	00	117.53
14-15	359	00	179	00	98.12
15-16	82	00	262	00	56.26
16-17	164	00	344	00	70.47
17-18	157	00	337	00	49.07
18-19	163	00	343	00	54.32
19-20	160	00	340	00	31.76
20-21	156	00	336	00	25.79
21-22	155	00	335	00	30.25
22-23	161	00	341	00	84.06
23-24	164	00	344	00	33.30
24-25	161	00	331	00	41.76
25-26	156	00	336	00	36.25
26-27	165	00	345	00	59.31
27-28	165	00	345	00	29.33
28-29	179	00	359	00	59.85
29-30	163	00	3	00	33.78
30-31	199	00	19	00	36.63
31-32	170	00	350	00	36.60
32-33	178	00	358	00	25.25
33-34	195	00	15	00	31.30
34-35	176	00	356	00	45.93
35-36	188	00	5	00	27.61
36-37	173	00	353	00	26.83
37-38	171	00	351	00	87.46
38-39	106	00	286	00	52.20
39-40	142	00	322	00	31.87
40-41	143	00	323	00	27.66
41-42	141	00	321	00	15.71
42-43	140	00	320	00	25.57
43-44	147	00	327	00	43.13
44-45	140	00	320	00	41.69
45-46	139	00	319	00	40.84
46-47	95	00	275	00	98.91
47-48	224	00	44	00	56.84
48-49	159	00	339	00	72.13
49-50	173	00	353	00	35.45
50-51	181	00	11	00	36.25
51-52	184	00	14	00	53.31
52-53	216	00	36	00	83.21
53-54	236	00	56	00	21.22
54-55	220	00	40	00	173.38
55-56	234	00	54	00	138.35
56-57	349	00	199	00	119.36
57-58	349	00	199	00	140.87
58-59	349	00	199	00	137.06
59-60	290	00	110	00	89.79
60-61	239	00	59	00	109.77
61-62	239	00	59	00	127.54
62-63	239	00	59	00	138.26
63-64	259	00	89	00	112.75
64-1	259	00	89	00	95.23


BOUNDARY DESCRIPTION								
Village Karli, RI Circle - Kumardhamuni, Tahasil, Bissamcuttack, Rayagada								
SLN	PATCH NO	Khata No	Plot No	EAST BOUNDARY	WEST BOUNDARY	NORTH BOUNDARY	SOUTH BOUNDARY	Remarks
1	9	5	116/1	Papadamba No-20	116/1(P)	116/1(P)	203	
2		5	203	Gulaguda No-20	116/1	203(P)	227	
3		5	227	Gulaguda No-20	203	227(P)	227(P)	


LAND SCHEDULE								
Village Karli, RI Circle - Kumardhamuni, Tahasil, Bissamcuttack, Rayagada								
Sl.No	PTACH NO	Khata No	Plot No	Kissam	Name of the Tenant	Total Area in Ac	Area suitable for Plantation (in Ac)	Remarks
1		5	116/1	Pahada	Govt of Odisha Abada Ajogya Anabadi	44.19	22.22	Part
2		5	203	Pahada		69.9	33.75	Part
3		5	227	Pahada		168.80	57.39	Part
Total							113.36	45.876Ha

CERTIFICATE

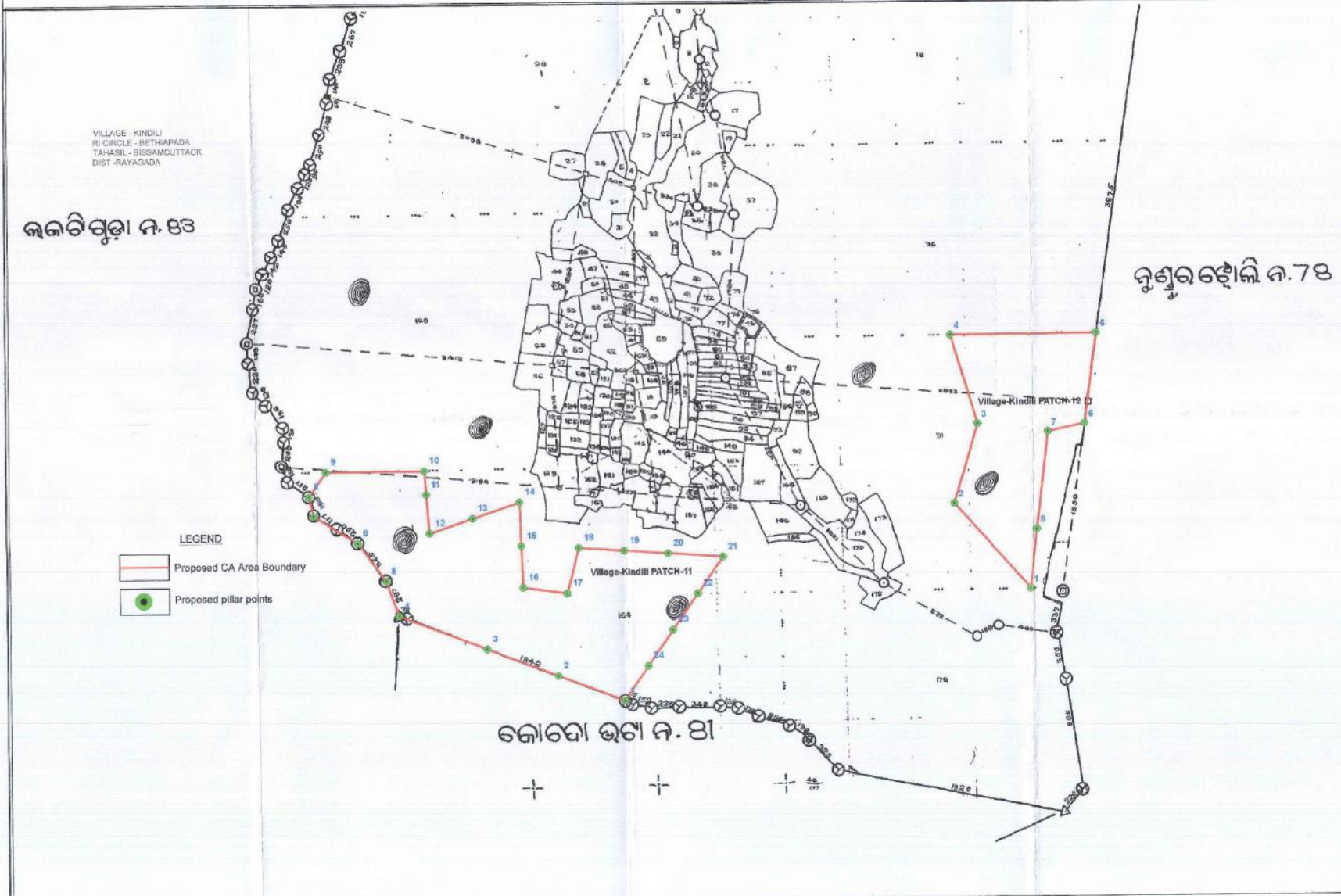
1. Certified that the above non-forest Government land is in compact patches and in continuity fit for compensatory plantation and are more than 4.0 Ha area patch.
2. Certified that these lands are not coming under reserve category like Gochar, Smanasa (burning ghat), village forest etc.
3. These areas have adequate soil depth to sustain plantation and area manageable from silvicultural point of view.
4. Certified that the Government land are found suitable for plantation.
5. Certified that these lands are free from encroachment and encumbrances.
6. Certified that the above lands are not covered under Section 4(1) notification and do not come under any forest block.
7. Certified that the above lands are not coming under DLC land and forest land classification.
8. Certified that the above lands are not allotted to any agency previously.
9. These lands can be given to Larsen & Toubro Limited for using the same towards Compensatory Afforestation
10. RoR is as per the land record available as on 25.10.1980.


 Tahasildar
 Bissamcuttack


 Forest Range Officer,
 Muruguda Range


 Forest Officer
 Dargi Section

MAP SHOWING THE NON FOREST GOVT. LAND IDENTIFIED FOR RAISING COMPENSATORY AFFORESTATION OVER 15.569 HA IN VILLAGE KARLI UNDER BISSAMCUTTACK TAHASIL OF RAYAGADA DISTRICT IN LIEU OF THE FOREST LAND OVER 573.099 HA PROPOSED FOR DIVERSION FOR SIJIMALI BAUXITE MINING LEASE LOCATED IN KALAHANDI & RAYAGADA DISTRICTS, ODISHA OF M/S LARSEN & TOUBRO LTD.
SCALE :- 16 INCH = 1 MILE



FIELD NOTE
VILLAGE KINDILI (PATCH-11)

From - To	Fore Bearing			Back Bearing			Distance in Mtr
	DEGREE	MINUTE	SECOND	DEGREE	MINUTE	SECOND	
1-2	291	00	00	111	00	00	111.95
2-3	291	00	00	111	00	00	119.82
3-4	291	00	00	111	00	00	147.61
4-5	339	00	00	159	00	00	58.28
5-6	324	00	00	144	00	00	74.30
6-7	302	00	00	122	00	00	81.56
7-8	344	00	00	164	00	00	31.15
8-9	35	00	00	215	00	00	47.37
9-10	89	00	00	209	00	00	154.23
10-11	175	00	00	355	00	00	37.88
11-12	175	00	00	355	00	00	60.91
12-13	71	00	00	251	00	00	71.06
13-14	71	00	00	251	00	00	78.14
14-15	177	00	00	357	00	00	69.19
15-16	177	00	00	357	00	00	65.34
16-17	97	00	00	277	00	00	69.99
17-18	14	00	00	194	00	00	73.31
18-19	93	00	00	273	00	00	72.32
19-20	93	00	00	273	00	00	69.25
20-21	94	00	00	274	00	00	86.37
21-22	214	00	00	34	00	00	69.88
22-23	214	00	00	34	00	00	68.80
23-24	214	00	00	34	00	00	68.54
24-1	214	00	00	34	00	00	65.51

GPS CO-ORDINATE
VILLAGE KINDILI (PATCH-11)

PILLAR NO	LONGITUDE	LATITUDE
1	83°29'47.64"	19°23'40.95"
2	83°29'44.08"	19°23'42.30"
3	83°29'40.27"	19°23'43.74"
4	83°29'35.57"	19°23'45.52"
5	83°29'34.91"	19°23'47.31"
6	83°29'33.45"	19°23'49.28"
7	83°29'31.10"	19°23'50.72"
8	83°29'30.84"	19°23'51.70"
9	83°29'31.79"	19°23'52.95"
10	83°29'37.08"	19°23'52.91"
11	83°29'37.16"	19°23'51.69"
12	83°29'37.31"	19°23'49.71"
13	83°29'39.63"	19°23'50.42"
14	83°29'42.17"	19°23'51.20"
15	83°29'42.23"	19°23'48.96"
16	83°29'42.28"	19°23'46.83"
17	83°29'44.65"	19°23'46.49"
18	83°29'45.31"	19°23'48.80"
19	83°29'47.78"	19°23'48.60"
20	83°29'50.14"	19°23'48.42"
21	83°29'53.09"	19°23'48.19"
22	83°29'51.70"	19°23'46.34"
23	83°29'50.33"	19°23'44.52"
24	83°29'48.96"	19°23'42.71"

FIELD NOTE
VILLAGE KINDILI (PATCH-12)

From - To	Fore Bearing			Back Bearing			Distance in Mtr
	DEGREE	MINUTE	SECOND	DEGREE	MINUTE	SECOND	
1-2	318	00	00	138	00	00	180.42
2-3	16	00	00	196	00	00	129.50
3-4	343	00	00	163	00	00	146.29
4-5	89	00	00	269	00	00	230.49
5-6	187	00	00	7	00	00	143.27
6-7	258	00	00	78	00	00	59.34
7-8	186	00	00	6	00	00	153.47
8-1	186	00	00	6	00	00	94.32

GPS CO-ORDINATE
PATCH - 12

POINT ID	LONGITUDE	LATITUDE
1	83°30'09.63"	19°23'46.21"
2	83°30'05.60"	19°23'50.65"
3	83°30'06.92"	19°23'54.67"
4	83°30'05.55"	19°23'59.24"
5	83°30'13.45"	19°23'59.18"
6	83°30'12.72"	19°23'54.57"
7	83°30'10.73"	19°23'54.20"
8	83°30'10.03"	19°23'49.25"

LAND SCHEDULE
Village Kindili, RI Circle - Bethiapada, Tahasil, Bissamcuttack, Rayagada

Sl.No	PATCH NO	Khata No	Plot No	Kissam	Name of the Tenant	Total Area in Ac	Area suitable for Plantation (in Ac)	Remarks
1	11	11	164	Pahada	Govt of Odisha Abada Ajogya Anabadi	47.8	25.46	Part
					Total		25.46	
2	12	11	91	Pahada	Govt of Odisha Abada Ajogya Anabadi	37.3	13.01	Part
					Total		13.01	
					Grand Total		38.47	15.569 Ha

BOUNDARY DESCRIPTION
Village Kindili, RI Circle - Bethiapada, Tahasil, Bissamcuttack, Rayagada

Sl.No	PATCH NO	Khata No	Plot No	EAST BOUNDRY	WEST BOUNDRY	NORTH BOUNDRY	SOUTH BOUNDRY	Remarks
1	11	11	164	164(P)	Laktiguda No-83	164(P), 128	Kodovata No-81	
2	11	11	128	128(P)	Laktiguda No-83	128(P)	164	
3	12	11	91	Nundurjhuli No-78	91(P)	38	178, 91(P)	

CERTIFICATE

1. Certified that the above non-forest Government land is in compact patches and in continuity fit for compensatory plantation and are more than 4.0 Ha area patch.
2. Certified that these lands are not coming under reserve category like Gochar, Smasana (burning ghat), village forest etc.
3. These areas have adequate soil depth to sustain plantation and area manageable from silvicultural point of view.
4. Certified that the Government land are found suitable for plantation.
5. Certified that these lands are free from encroachment and encumbrances.
6. Certified that the above lands are not covered under Section 4(1) notification and do not come under any forest block.
7. Certified that the above lands are not coming under DLC land and forest land classification.
8. Certified that the above lands are not allotted to any agency previously.
9. These lands can be given to Larsen & Toubro Limited for using the same towards Compensatory Afforestation
10. RoR is as per the land record available as on 25.10.1980.

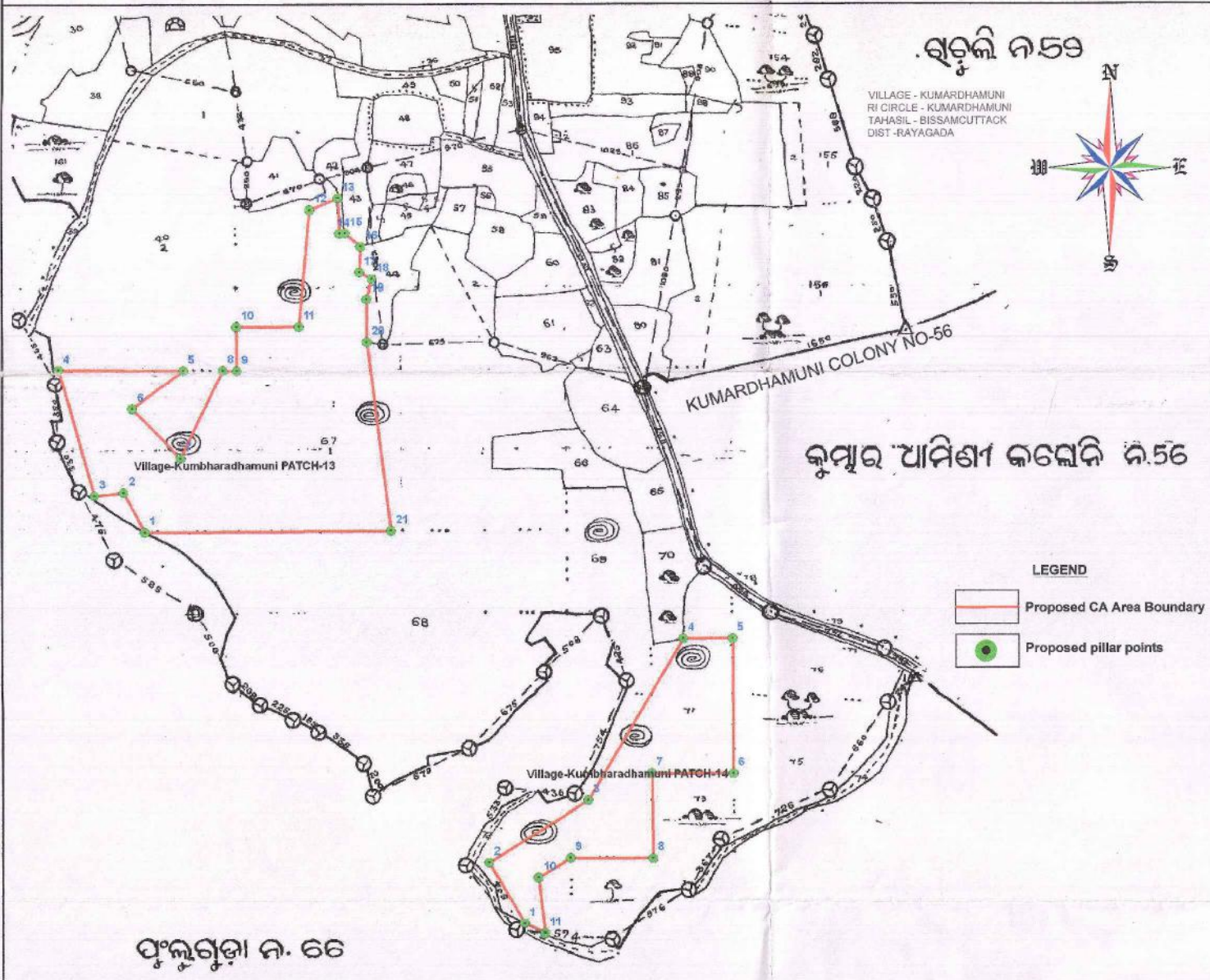
Revenue Inspector
Bethiapada Circle

Tahasildar
Bissamcuttack

Forest Range Office,
Muniguda Range

Forester
Durgl Sector.

MAP SHOWING THE NON FOREST GOVT. LAND IDENTIFIED FOR RAISING COMPENSATORY AFFORESTATION OVER 11.801 HA IN VILLAGE KUMARDHAMUNI UNDER BISSAMCUTTACK TAHASIL OF RAYAGADA DISTRICT IN LIEU OF THE FOREST LAND OF 573.099 HA PROPOSED FOR DIVERSION FOR SIJIMALI BAUXITE MINING LEASE LOCATED IN KALAHANDI & RAYAGADA DISTRICTS, ODISHA OF M/S LARSEN & TOUBRO LTD.
SCALE :- 16 INCH = 1 MILE



From - To		Fore Bearing			Back Bearing			Distance in Mtr
DEGREE	MINUTE	SECOND	DEGREE	MINUTE	SECOND			
1-2	332	00	00	152	00	00	55.64	
2-3	264	00	00	84	00	00	36.06	
3-4	344	00	00	164	00	00	161.53	
4-5	90	00	00	270	00	00	152.97	
5-6	232	00	00	52	00	00	79.10	
6-7	135	00	00	315	00	00	84.84	
7-8	25	00	00	205	00	00	120.63	
8-9	90	00	00	270	00	00	17.17	
9-10	359	00	00	179	00	00	54.23	
10-11	90	00	00	270	00	00	76.84	
11-12	5	00	00	185	00	00	144.34	
12-13	67	00	00	247	00	00	37.45	
13-14	176	00	00	356	00	00	43.88	
14-15	85	00	00	265	00	00	7.01	
15-16	130	00	00	310	00	00	25.17	
16-17	182	00	00	2	00	00	31.75	
17-18	118	00	00	298	00	00	17.21	
18-19	195	00	00	15	00	00	25.37	
19-20	179	00	00	359	00	00	52.97	
20-21	172	00	00	352	00	00	235.06	
21-1	269	00	00	89	00	00	302.57	

POINT ID	LONGITUDE	LATITUDE
1	83°32'54.32"	19°23'03.11"
2	83°32'53.46"	19°23'04.72"
3	83°32'52.23"	19°23'04.62"
4	83°32'50.80"	19°23'09.70"
5	83°32'56.04"	19°23'09.60"
6	83°32'53.87"	19°23'08.08"
7	83°32'55.87"	19°23'06.06"
8	83°32'57.71"	19°23'09.57"
9	83°32'58.30"	19°23'09.56"
10	83°32'58.31"	19°23'11.32"
11	83°33'00.95"	19°23'11.27"
12	83°33'01.46"	19°23'15.94"
13	83°33'02.65"	19°23'16.39"
14	83°33'02.71"	19°23'14.96"
15	83°33'02.96"	19°23'14.96"
16	83°33'03.60"	19°23'14.43"
17	83°33'03.54"	19°23'13.40"
18	83°33'04.05"	19°23'13.13"
19	83°33'03.80"	19°23'12.33"
20	83°33'03.80"	19°23'10.81"
21	83°33'04.68"	19°23'03.02"

From - To		Fore Bearing			Back Bearing			Distance in Mtr
DEGREE	MINUTE	SECOND	DEGREE	MINUTE	SECOND			
1-2	329	00	00	149	00	00	87.30	
2-3	57	00	00	237	00	00	143.08	
3-4	30	00	00	210	00	00	230.40	
4-5	89	00	00	269	00	00	60.87	
5-6	179	00	00	359	00	00	165.95	
6-7	270	00	00	90	00	00	100.73	
7-8	179	00	00	359	00	00	103.97	
8-9	270	00	00	90	00	00	101.80	
9-10	238	00	00	58	00	00	45.83	
10-11	173	00	00	353	00	00	69.02	
11-1	295	00	00	115	00	00	27.05	

POINT ID	LONGITUDE	LATITUDE
1	83°33'10.05"	19°22'47.24"
2	83°33'08.59"	19°22'49.71"
3	83°33'12.77"	19°22'52.13"
4	83°33'16.88"	19°22'58.52"
5	83°33'18.97"	19°22'58.50"
6	83°33'18.92"	19°22'53.10"
7	83°33'15.47"	19°22'53.16"
8	83°33'15.48"	19°22'49.78"
9	83°33'12.00"	19°22'49.84"
10	83°33'10.65"	19°22'49.08"
11	83°33'10.88"	19°22'46.85"

BOUNDARY DESCRIPTION								
Village Kumardhamuni, RI Cercle- Kumardhamuni, Tahasil, Bissamcuttack, Rayagada								
Sl.No	PATCH NO	Khata No	Plot No	EAST BOUNDARY	WEST BOUNDARY	NORTH BOUNDARY	SOUTH BOUNDARY	Remarks
1	13	31	67/1 (P)	67/1(P), 44, 43	40/2, Phuluguda No-66	43, 67/1(P), 40/2, 71(P)	68	
	14	31	71	75, 76, 73	71(P)	71(P)	74, 71(P)	

LAND SCHEDULE								
Village Kumardhamuni, RI Cercle- Kumardhamuni, Tahasil, Bissamcuttack, Rayagada								
Sl.No	PTACH NO	Khata No	Plot No	Kissam	Name of the Tenant	Total Area in Ac	Area suitable for Plantation (in Ac)	Remarks
1	13	31	67/1	Pahada	Govt of Odisha	34.9	20.72	Part
	14	31	71	Pahada	Abada Ajogya Anabadi	12.2	8.44	Part
Total							29.16	11.801 Ha

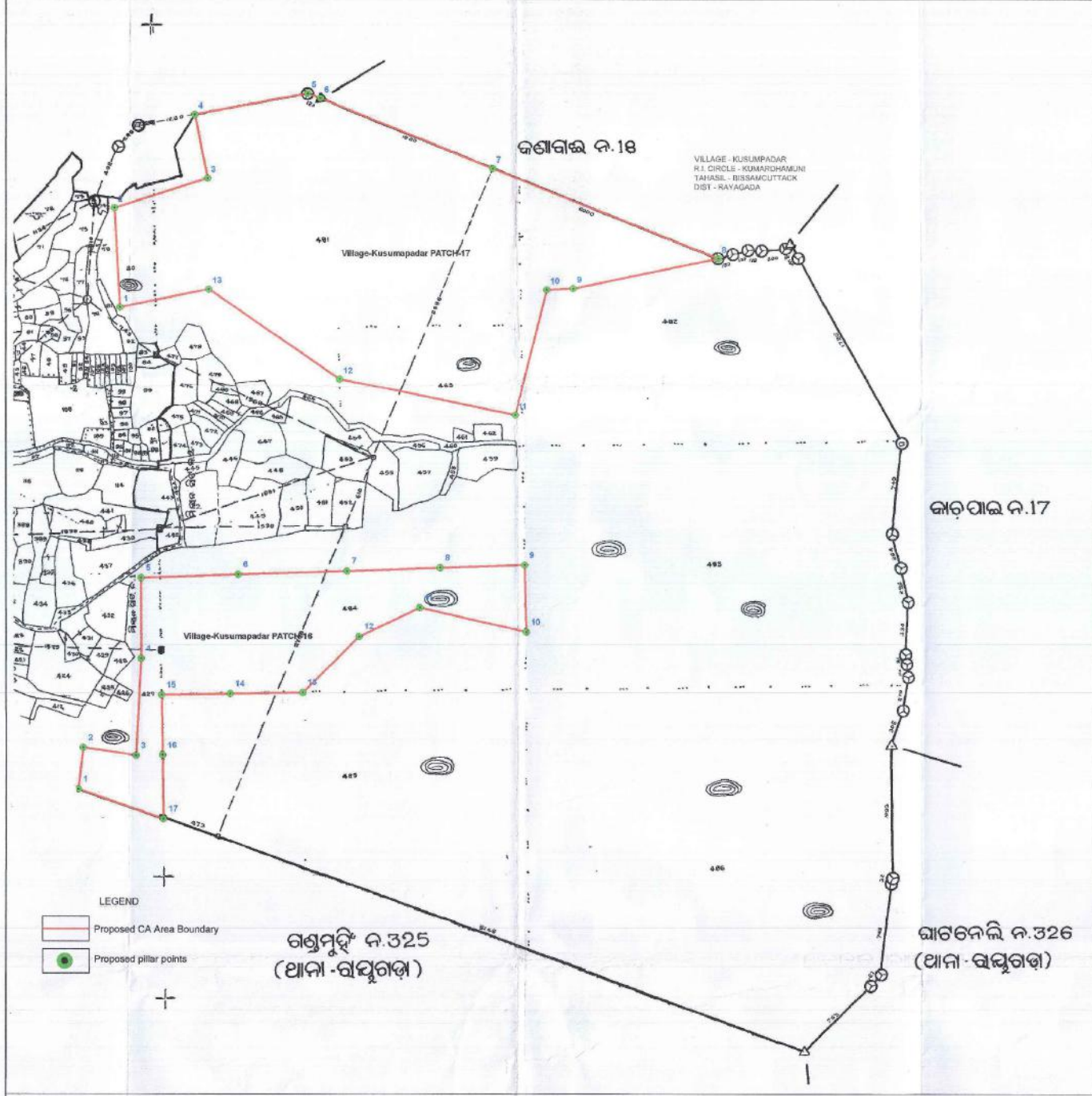
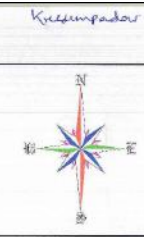
CERTIFICATE

1. Certified that the above non-forest Government land is in compact patches and in continuity fit for compensatory plantation and are more than 4.0 Ha area patch.
2. Certified that these lands are not coming under reserve category like Gochar, Smasana (burning ghat), village forest etc.
3. These areas have adequate soil depth to sustain plantation and area manageable from silvicultural point of view.
4. Certified that the Government land are found suitable for plantation.
5. Certified that these lands are free from encroachment and encumbrances.
6. Certified that the above lands are not covered under Section 4(1) notification and do not come under any forest block.
7. Certified that the above lands are not coming under DLC land and forest land classification.
8. Certified that the above lands are not allotted to any agency previously.
9. These lands can be given to Larsen & Toubro Limited for using the same towards Compensatory Afforestation
10. RoR is as per the land record available as on 25.10.1980.

Tahasildar, Bissamcuttack
 Forester, Durgi Section
 Forest Range Officer, Muruguda Range

MAP SHOWING THE NON FOREST GOVT. LAND IDENTIFIED FOR RAISING COMPENSATORY AFFORESTATION OVER 37.985 HA IN VILLAGE KUSUMPADAR UNDER BISSAMCUTTACK TAHASIL OF RAYAGADA DISTRICT IN LIEU OF THE FOREST LAND OVER 573.099 HA PROPOSED FOR DIVERSION FOR SIJIMALI BAUXITE MINING LEASE LOCATED IN KALAHANDI & RAYAGADA DISTRICTS, ODISHA OF M/S LARSEN & TOUBRO LTD.

SCALE :- 16 INCH = 1 MILE



FIELD NOTE
VILLAGE KUSUMPADAR (PATCH-18)

From - To	Fore Bearing			Back Bearing			Distance in Mtr
	DEGREE	MINUTE	SECOND	DEGREE	MINUTE	SECOND	
1-2	6	00	00	186	00	00	66.70
2-3	98	00	00	278	00	00	88.59
3-4	3	00	00	183	00	00	160.71
4-5	0	00	00	180	00	00	133.35
5-6	88	00	00	268	00	00	161.10
6-7	88	00	00	268	00	00	190.13
7-8	88	00	00	268	00	00	154.14
8-9	88	00	00	268	00	00	141.00
9-10	178	00	00	358	00	00	110.72
10-11	282	00	00	102	00	00	181.54
11-12	244	00	00	64	00	00	110.52
12-13	225	00	00	45	00	00	131.68
13-14	269	00	00	89	00	00	118.68
14-15	269	00	00	89	00	00	113.78
15-16	179	00	00	359	00	00	99.53
16-17	179	00	00	359	00	00	106.59
17-1	289	00	00	109	00	00	150.03

GPS CO-ORDINATE
VILLAGE KUSUMPADAR (PATCH-18)

PILLAR NO	LONGITUDE	LATITUDE
1	83°32'13.94"	19°19'20.48"
2	83°32'14.25"	19°19'22.73"
3	83°32'17.24"	19°19'22.28"
4	83°32'17.62"	19°19'27.47"
5	83°32'17.68"	19°19'31.80"
6	83°32'23.20"	19°19'31.90"
7	83°32'23.36"	19°19'32.00"
8	83°32'34.64"	19°19'32.10"
9	83°32'38.47"	19°19'32.18"
10	83°32'38.49"	19°19'29.58"
11	83°32'33.45"	19°19'29.88"
12	83°32'36.01"	19°19'28.48"
13	83°32'29.75"	19°19'25.51"
14	83°32'22.66"	19°19'25.50"
15	83°32'18.76"	19°19'25.49"
16	83°32'18.76"	19°19'22.25"
17	83°32'18.77"	19°19'18.62"

FIELD NOTE
VILLAGE KUSUMPADAR (PATCH-17)

From - To	Fore Bearing			Back Bearing			Distance in Mtr
	DEGREE	MINUTE	SECOND	DEGREE	MINUTE	SECOND	
1-2	366	00	00	118	00	00	164.62
2-3	72	00	00	292	00	00	162.49
3-4	348	00	00	168	00	00	107.95
4-5	79	00	00	259	00	00	180.57
5-6	110	00	00	290	00	00	22.52
6-7	112	00	00	292	00	00	307.67
7-8	111	00	00	291	00	00	403.26
8-9	253	00	00	78	00	00	245.13
9-10	267	00	00	87	00	00	44.50
10-11	194	00	00	14	00	00	214.36
11-12	281	00	00	101	00	00	297.43
12-13	304	00	00	124	00	00	282.51
13-1	269	00	00	78	00	00	150.63

GPS CO-ORDINATE
VILLAGE KUSUMPADAR (PATCH-17)

POINT ID	LONGITUDE	LATITUDE
1	83°32'16.71"	19°19'46.38"
2	83°32'16.48"	19°19'51.73"
3	83°32'21.81"	19°19'53.23"
4	83°32'21.14"	19°19'56.68"
5	83°32'27.57"	19°19'57.70"
6	83°32'28.29"	19°19'57.44"
7	83°32'37.98"	19°19'53.53"
8	83°32'50.74"	19°19'48.51"
9	83°32'42.50"	19°19'47.03"
10	83°32'40.97"	19°19'46.98"
11	83°32'38.06"	19°19'45.25"
12	83°32'28.12"	19°19'42.34"
13	83°32'21.79"	19°19'47.28"

BOUNDARY DESCRIPTION
Village Kusumpadar, RI Circle - Kumardhamuni, Tahasil, Bissamcuttack, Rayagada

Sl.No	PATCH NO	Khata No	Plot No	EAST BOUNDRY	WEST BOUNDRY	NORTH BOUNDRY	SOUTH BOUNDRY	Remarks
1	16	37	427	484, 485	427(P)	428(P)		
2		37	484	483	427	484(P)	484(P) 485	Gandamuni No-325
3	17	37	80	481	80(P)	80(P)	80(P)	
4		37	463	482	481	481	463(P)	
5		37	481	482	80, 481(P)		481(P), 467	Kanabai No-18 & Rakhapali No-15
6		37	482	482(P)	481, 463	Kanabai No-18	482(P), 463	

LAND SCHEDULE
Village Kusumpadar, RI Circle - Kumardhamuni, Tahasil, Bissamcuttack, Rayagada

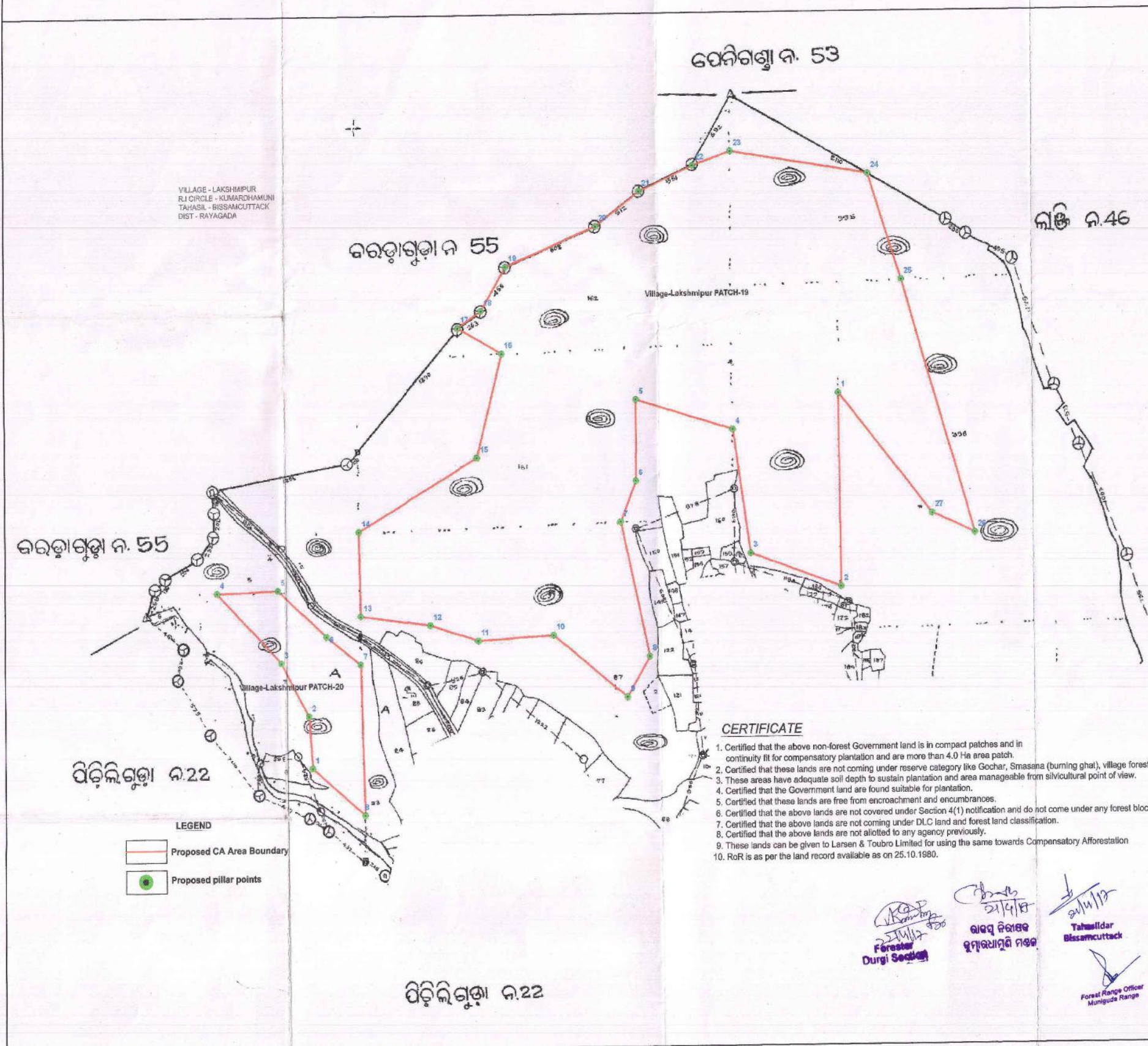
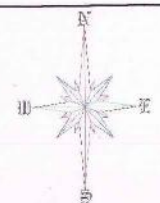
Sl.No	PATCH NO	Khata No	Plot No	Kissam	Name of the Tenant	Total Area in Ac	Area suitable for Plantation (in Ac)	Remarks
1	16	37	427	Pahada	Govt of Odisha	11.8	5.51	Part
2		37	484	Pahada	Abada Ajogya Anabadi	44.3	20.90	Part
					Total		26.41	
3	17	37	80	Pahada	Govt of Odisha	4.7	2.60	Part
4		37	463	Pahada	Abada Ajogya Anabadi	13.2	8.80	Part
5		37	481	Pahada		55.13	47.23	Part
6		37	482	Pahada		46.4	8.82	Part
					Total		67.45	
					Grand Total		93.86	37.985 Ha

- CERTIFICATE**
1. Certified that the above non-forest Government land is in compact patches and in continuity fit for compensatory plantation and are more than 4.0 Ha area patch.
 2. Certified that these lands are not coming under reserve category like Gochar, Smasana (burning ghat), village forest etc.
 3. These areas have adequate soil depth to sustain plantation and area manageable from silvicultural point of view.
 4. Certified that the Government land are found suitable for plantation.
 5. Certified that these lands are free from encroachment and encumbrances.
 6. Certified that the above lands are not covered under Section 4(1) notification and do not come under any forest block.
 7. Certified that the above lands are not coming under DLC land and forest land classification.
 8. Certified that the above lands are not allotted to any agency previously.
 9. These lands can be given to Larsen & Toubro Limited for using the same towards Compensatory Afforestation
 10. RoR is as per the land record available as on 25.10.1980.

Forester Durg Section
 Forest Range Office, Muniguda Range
 Tahasildar Bissamcuttack

MAP SHOWING THE NON FOREST GOVT. LAND IDENTIFIED FOR RAISING COMPENSATORY AFFORESTATION OVER 59.830 HA IN VILLAGE LAKSHMIPUR UNDER BISSAMCUTTACK TAHASIL OF RAYAGADA DISTRICT IN LIEU OF THE FOREST LAND OF 573.099 HA PROPOSED FOR DIVERSION FOR SIJIMALI BAUXITE MINING LEASE LOCATED IN KALAHANDI & RAYAGADA DISTRICTS, ODISHA OF M/S LARSEN & TOUBRO LTD.

SCALE :- 16 INCH = 1 MILE



VILLAGE - LAKSHMIPUR
RI CIRCLE - KUMARDHAMUNI
TAHASIL - BISSAMCUTTACK
DIST - RAYAGADA

LEGEND
 Proposed CA Area Boundary
 Proposed pillar points

CERTIFICATE

1. Certified that the above non-forest Government land is in compact patches and in continuity fit for compensatory plantation and are more than 4.0 Ha area patch.
2. Certified that these lands are not coming under reserve category like Gochar, Smasana (burning ghat), village forest etc.
3. These areas have adequate soil depth to sustain plantation and area manageable from silvicultural point of view.
4. Certified that the Government land are found suitable for plantation.
5. Certified that these lands are free from encroachment and encumbrances.
6. Certified that the above lands are not covered under Section 4(1) notification and do not come under any forest block.
7. Certified that the above lands are not coming under DLC land and forest land classification.
8. Certified that the above lands are not allotted to any agency previously.
9. These lands can be given to Larsen & Toubro Limited for using the same towards Compensatory Afforestation
10. RoR is as per the land record available as on 25.10.1980.

(Signature)
 ଘରପୁ ନିରୀକ୍ଷକ
 ବୃକ୍ଷରାଜ୍ୟ ନିକଟ
 Tahasildar
 Bissamcuttack
 Forest Range Officer
 Munguda Range

PATCH - 19 FIELD NOTE
 VILLAGE KUSUMPADAR

From - To	Fore Bearing			Back Bearing			Distance in Mtr
	DEGREE	MINUTE	SECOND	DEGREE	MINUTE	SECOND	
1-2	179	00	00	359	00	00	336.42
2-3	289	00	00	109	00	00	181.59
3-4	351	00	00	171	00	00	219.96
4-5	286	00	00	106	00	00	192.54
5-6	180	00	00	0	00	00	142.70
6-7	202	00	00	22	00	00	78.02
7-8	167	00	00	347	00	00	241.51
8-9	211	00	00	31	00	00	83.46
9-10	308	00	00	128	00	00	177.76
10-11	266	00	00	86	00	00	143.30
11-12	287	00	00	107	00	00	95.02
12-13	277	00	00	97	00	00	133.09
13-14	359	00	00	179	00	00	147.77
14-15	60	00	00	240	00	00	259.80
15-16	14	00	00	194	00	00	188.95
16-17	298	00	00	118	00	00	94.93
17-18	56	00	00	236	00	00	53.48
18-19	32	00	00	212	00	00	90.54
19-20	68	00	00	248	00	00	185.11
20-21	54	00	00	234	00	00	103.56
21-22	87	00	00	247	00	00	112.10
22-23	71	00	00	251	00	00	76.18
23-24	99	00	00	279	00	00	263.55
24-25	161	00	00	341	00	00	196.73
25-26	163	00	00	343	00	00	464.97
26-27	293	00	00	113	00	00	88.43
27-1	320	00	00	140	00	00	275.71

GPS COORDINATE PATCH-19

POINT ID	LONGITUDE	LATITUDE
1	83°34'44.71"	19°22'04.13"
2	83°34'44.59"	19°21'53.10"
3	83°34'38.75"	19°21'55.13"
4	83°34'37.78"	19°22'02.22"
5	83°34'31.47"	19°22'04.06"
6	83°34'31.34"	19°21'59.43"
7	83°34'30.27"	19°21'57.10"
8	83°34'31.99"	19°21'49.43"
9	83°34'30.45"	19°21'47.14"
10	83°34'25.72"	19°21'50.77"
11	83°34'20.81"	19°21'50.57"
12	83°34'17.72"	19°21'51.53"
13	83°34'13.20"	19°21'52.12"
14	83°34'13.22"	19°21'56.92"
15	83°34'21.02"	19°22'00.99"
16	83°34'22.79"	19°22'06.90"
17	83°34'19.96"	19°22'08.41"
18	83°34'21.49"	19°22'08.36"
19	83°34'23.18"	19°22'11.83"
20	83°34'29.06"	19°22'14.00"
21	83°34'31.99"	19°22'15.94"
22	83°34'35.55"	19°22'17.31"
23	83°34'38.03"	19°22'18.06"
24	83°34'46.93"	19°22'16.80"
25	83°34'48.96"	19°22'10.50"
26	83°34'53.40"	19°21'55.99"
27	83°34'50.63"	19°21'57.15"

PATCH - 20 FIELD NOTE
 VILLAGE LAKSHMIPUR

From - To	Fore Bearing			Back Bearing			Distance in Mtr
	DEGREE	MINUTE	SECOND	DEGREE	MINUTE	SECOND	
1-2	356	00	00	176	00	00	91.59
2-3	331	00	00	151	00	00	107.40
3-4	315	00	00	135	00	00	172.22
4-5	88	00	00	288	00	00	118.18
5-6	131	00	00	311	00	00	122.65
6-7	127	00	00	307	00	00	81.82
7-8	178	00	00	358	00	00	263.70
8-1	309	00	00	129	00	00	129.31

GPS COORDINATE
 VILLAGE LAKSHMIPUR PATCH-20

POINT ID	LONGITUDE	LATITUDE
1	83°34'09.81"	19°21'43.55"
2	83°34'06.65"	19°21'46.52"
3	83°34'07.92"	19°21'49.61"
4	83°34'03.86"	19°21'53.65"
5	83°34'07.83"	19°21'53.72"
6	83°34'10.93"	19°21'51.03"
7	83°34'13.13"	19°21'49.38"
8	83°34'13.18"	19°21'40.82"

BOUNDARY DESCRIPTION
 Village Lakshampur, RI Circle - Kumardhamuni, Tahasil, Bissamcuttack, Rayagada

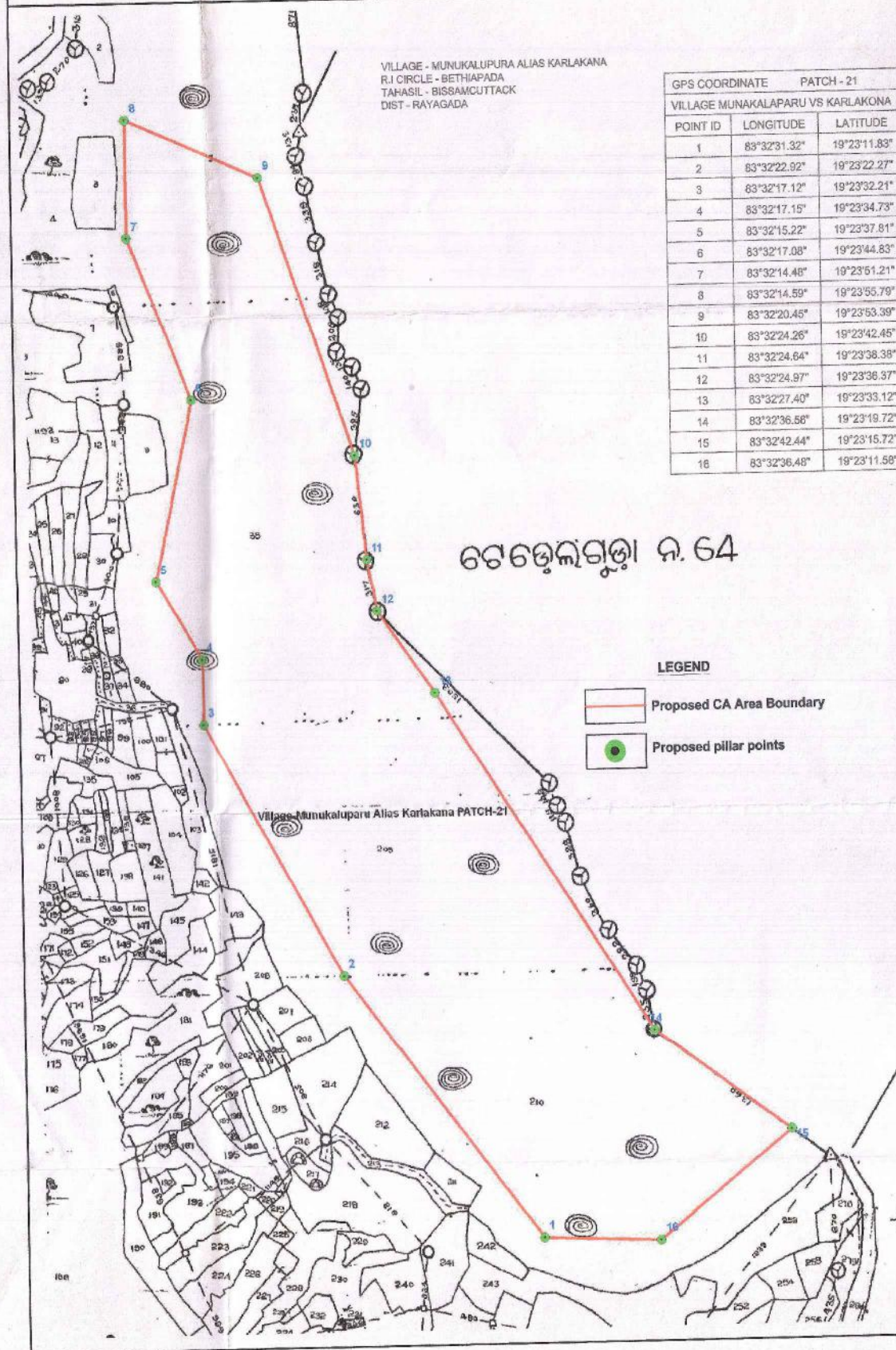
Sl.No	PATCH NO	Khata No	Plot No	EAST BOUNDARY	WEST BOUNDARY	NORTH BOUNDARY	SOUTH BOUNDARY	Remarks
1	19	33	87/1	87(P)	1	161	87/1(P)	
2		33	395	395(P), Lanji No-46	162	395(P), Lanji No-46	162, 396	
3		33	396	396(P)	162, 396(P)	395	396(P)	
4		33	161	161(P)	161(P)	162	87/1	
5		33	162	395, 396	Baraguda No-55	Baraguda No-55, 162(P)	161, 162(P)	
6	20	33	7	23	7(P)	7(P), 5	7(P)	

LAND SCHEDULE
 Village Lakshampur, RI Circle - Kumardhamuni, Tahasil, Bissamcuttack, Rayagada

Sl.No	PATCH NO	Khata No	Plot No	Kissam	Name of the Tenant	Total Area in Ac	Area suitable for Plantation (in Ac)	Remarks
1	19	33	87/1	Pahada	Govt of Odisha	41.53	26.21	Part
2		33	395	Pahada	Abada Ajogya Anabadi	24.1	15.09	Part
3		33	396	Pahada		64.6	14.31	Part
4		33	161	Pahada		48.8	30.36	Part
5		33	162	Pahada		53.2	51.64	Part
						Total	137.61	
6	20	33	7	Pahada	Govt of Odisha	20	10.23	Part
						Total	10.23	
						Grand Total	147.84	59.830 Ha

MAP SHOWING THE NON FOREST GOVT. LAND IDENTIFIED FOR RAISING COMPENSATORY AFFORESTATION OVER 36.540 HA IN VILLAGE MUNUKALUPARU ALIAS KARLAKANA UNDER BISSAMCUTTACK TAHASIL OF RAYAGADA DISTRICT IN LIEU OF THE FOREST LAND OF 573.099 HA PROPOSED FOR DIVERSION FOR SIJIMALI BAUXITE MINING LEASE LOCATED IN KALAHANDI & RAYAGADA DISTRICTS, ODISHA OF M/S LARSEN & TOUBRO LTD.

SCALE :- 16 INCH = 1 MILE



VILLAGE - MUNUKALUPARA ALIAS KARLAKANA
R.I CIRCLE - BETHIAPADA
TAHASIL - BISSAMCUTTACK
DIST - RAYAGADA


GPS COORDINATE PATCH - 21		
VILLAGE MUNAKALAPARU VS KARLAKONA		
POINT ID	LONGITUDE	LATITUDE
1	83°32'31.32"	19°23'11.83"
2	83°32'22.92"	19°23'22.27"
3	83°32'17.12"	19°23'32.21"
4	83°32'17.15"	19°23'34.73"
5	83°32'15.22"	19°23'37.81"
6	83°32'17.08"	19°23'44.83"
7	83°32'14.48"	19°23'51.21"
8	83°32'14.59"	19°23'55.79"
9	83°32'20.45"	19°23'53.39"
10	83°32'24.26"	19°23'42.45"
11	83°32'24.64"	19°23'38.38"
12	83°32'24.97"	19°23'36.37"
13	83°32'27.40"	19°23'33.12"
14	83°32'36.56"	19°23'19.72"
15	83°32'42.44"	19°23'15.72"
16	83°32'36.48"	19°23'11.58"


FIELD NOTE							
VILLAGE MUNAKALAPARU VS KARLAKONA							
From - To	Fore Bearing			Back Bearing			Distance in Mtr
	DEGREE	MINUTE	SECOND	DEGREE	MINUTE	SECOND	
1-2	321	00	00	141	00	00	404.06
2-3	330	00	00	150	00	00	349.62
3-4	360	00	00	180	00	00	77.57
4-5	328	00	00	148	00	00	110.14
5-6	13	00	00	193	00	00	222.73
6-7	338	00	00	158	00	00	210.38
7-8	0	00	00	180	00	00	141.06
8-9	112	00	00	292	00	00	186.18
9-10	160	00	00	340	00	00	354.55
10-11	174	00	00	354	00	00	125.51
11-12	170	00	00	350	00	00	62.83
12-13	143	00	00	323	00	00	122.62
13-14	146	00	00	326	00	00	491.42
14-15	124	00	00	304	00	00	210.99
15-16	233	00	00	53	00	00	215.64
16-1	272	00	00	92	00	00	150.88

BOUNDARY DESCRIPTION								
Village Karlakona RI Circle - Bethiapada, Tahasil, Bissamcuttack, Rayagada								
Sl.No	PATCH NO	Khata No	Plot No	EAST BOUNDARY	WEST BOUNDARY	NORTH BOUNDARY	SOUTH BOUNDARY	Remarks
1		19	210	Tedeiguda No-64	210(P)	209	210(P)	
2	21	19	5	5(P), Tedeiguda No-64	5(P), 3	5(P)	35	
3		19	35	Tedeiguda No-64	35(P)	5	209	
4		19	209	Tedeiguda No-64	209(P)	35	210	


LAND SCHEDULE								
Village Karlakona RI Circle - Bethiapada, Tahasil, Bissamcuttack, Rayagada								
Sl.No	PATCH NO	Khata No	Plot No	Kiasam	Name of the Tenant	Total Area in Ac	Area suitable for Plantation (in Ac)	Remarks
1	21	19	210	Pahada	Govt of Odisha	36.8	26.61	Part
2		19	5	Pahada	Abada Ajogya Anabadi	27.5	8.47	Part
3		19	35	Pahada		38.78	29.95	Part
4		19	209	Pahada		33.4	25.26	Part
Total							90.29	36.540 Ha

- CERTIFICATE**
1. Certified that the above non-forest Government land is in compact patches and in continuity fit for compensatory plantation and are more than 4.0 Ha area patch.
 2. Certified that these lands are not coming under reserve category like Gochar, Smasana (burning ghat), village forest etc.
 3. These areas have adequate soil depth to sustain plantation and area manageable from silvicultural point of view.
 4. Certified that the Government land are found suitable for plantation.
 5. Certified that these lands are free from encroachment and encumbrances.
 6. Certified that the above lands are not covered under Section 4(1) notification and do not come under any forest block.
 7. Certified that the above lands are not coming under DLC land and forest land classification.
 8. Certified that the above lands are not allotted to any agency previously.
 9. These lands can be given to Larsen & Toubro Limited for using the same towards Compensatory Afforestation
 10. RoR is as per the land record available as on 25.10.1960.


 Revenue Inspector
 Bethiapada Circle

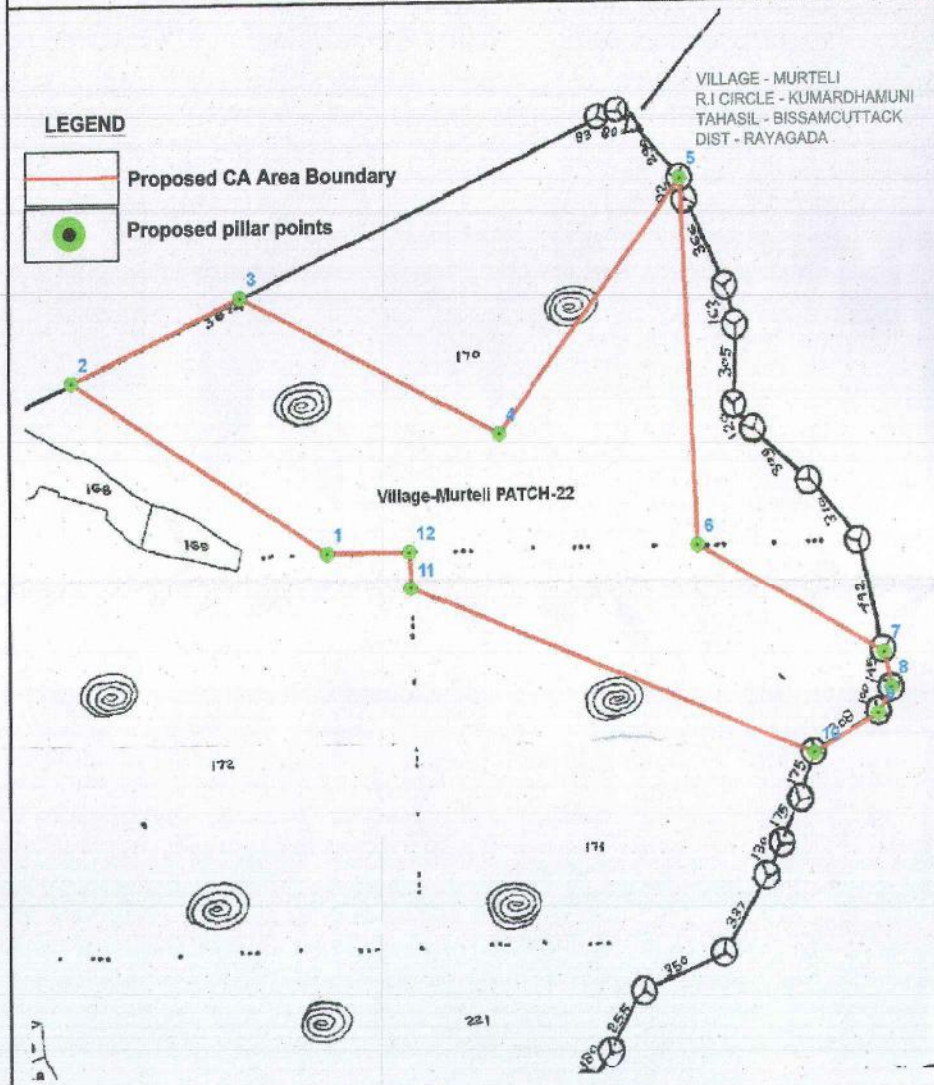
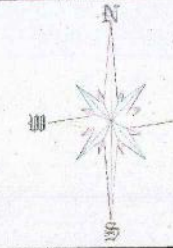

 Tahsilidar
 Bissamcuttack


 Forester
 Durgi Sankar


 Forest Range Officer
 Muruguda Range

MAP SHOWING THE NON FOREST GOVT. LAND IDENTIFIED FOR RAISING COMPENSATORY AFFORESTATION OVER 10.421 HA IN VILLAGE MURTELI UNDER BISSAMCUTTACK TAHASIL OF RAYAGADA DISTRICT IN LIEU OF THE FOREST LAND OF 573.099 HA PROPOSED FOR DIVERSION FOR SIJIMALI BAUXITE MINING LEASE LOCATED IN KALAHANDI & RAYAGADA DISTRICTS, ODISHA OF M/S LARSEN & TOUBRO LTD.

SCALE :- 16 INCH = 1 MILE



FIELD NOTE							
VILLAGE MURTELI							
From - To	Fore Bearing			Back Bearing			Distance in Mtr
	DEGREE	MINUTE	SECOND	DEGREE	MINUTE	SECOND	
1-2	302	00	00	122	00	00	250.02
2-3	65	00	00	245	00	00	155.18
3-4	116	00	00	296	00	00	239.48
4-5	38	00	00	218	00	00	247.13
5-6	177	00	00	357	00	00	280.82
6-7	118	00	00	298	00	00	176.87
7-8	167	00	00	347	00	00	28.05
8-9	209	00	00	29	00	00	22.67
9-10	240	00	00	60	00	00	61.85
10-11	291	00	00	111	00	00	360.61
11-12	358	00	00	178	00	00	28.21
12-1	269	00	00	89	00	00	68.64

GPS COORDINATE		
POINT ID	LONGITUDE	LATITUDE
1	83°34'47.17"	19°23'14.96"
2	83°34'39.99"	19°23'19.38"
3	83°34'44.87"	19°23'21.39"
4	83°34'52.16"	19°23'17.82"
5	83°34'57.49"	19°23'24.06"
6	83°34'57.77"	19°23'14.94"
7	83°35'03.04"	19°23'12.09"
8	83°35'03.23"	19°23'11.19"
9	83°35'02.83"	19°23'10.56"
10	83°35'00.97"	19°23'09.59"
11	83°34'49.54"	19°23'14.04"
12	83°34'49.53"	19°23'14.95"

BOUNDARY DESCRIPTION								
Village Murteii, RI Circle - Kumardhamuni, Tahasil, Bissamcuttack, Rayagada								
Sl.No	PATCH NO	Khata No	Plot No	EAST BOUNDARY	WEST BOUNDARY	NORTH BOUNDARY	SOUTH BOUNDARY	Remarks
1	22	27	171	Dubaguda No-52	172	170	171(P)	
2		27	170	170(P), Dubaguda No-52	170(P)	170(P), Furtiguda No-58	172, 171	

LAND SCHEDULE								
Village Murteii, RI Circle - Kumardhamuni, Tahasil, Bissamcuttack, Rayagada								
Sl.No	PATCH NO	Khata No	Plot No	Kissam	Name of the Tenant	Total Area in Ac	Area suitable for Plantation (in Ac)	Remarks
1	22	27	171	Pahada	Govt of Odisha	24.7	8.49	Part
2		27	170	Pahada	Abada Ajogya Anabadi	33	17.26	Part
Total							25.75	10.421 Ha

CERTIFICATE

1. Certified that the above non-forest Government land is in compact patches and in continuity fit for compensatory plantation and are more than 4.0 Ha area patch.
2. Certified that these lands are not coming under reserve category like Gochar, Smasana (burning ghat), village forest etc.
3. These areas have adequate soil depth to sustain plantation and area manageable from silvicultural point of view.
4. Certified that the Government land are found suitable for plantation.
5. Certified that these lands are free from encroachment and encumbrances.
6. Certified that the above lands are not covered under Section 4(1) notification and do not come under any forest block.
7. Certified that the above lands are not coming under DLC land and forest land classification.
8. Certified that the above lands are not allotted to any agency previously.
9. These lands can be given to Larsen & Toubro Limited for using the same towards Compensatory Afforestation
10. RoR is as per the land record available as on 25.10.1980.







Tahasildar Bissamcuttack
Forester Durgi Section
Forest Range Officer Muniguda Range

MAP SHOWING THE NON FOREST GOVT. LAND IDENTIFIED FOR RAISING COMPENSATORY AFFORESTATION OVER 43.003 HA IN VILLAGE NUNDURUHOLI UNDER BISSAMCUTTACK TAHASIL OF RAYAGADA DISTRICT IN LIEU OF THE FOREST LAND OVER 573.099 HA PROPOSED FOR DIVERSION FOR SIJIMALI BAUXITE MINING LEASE LOCATED IN KALAHANDI & RAYAGADA DISTRICTS, ODISHA OF M/S LARSEN & TOUBRO LTD.

SCALE :- 16 INCH = 1 MILE



BOUNDARY DESCRIPTION						
Village Nundurujholi RI Circle - Bethiapada, Tahasil, Bissamcuttack, Rayagada						
Sl. No	PATCH NO	Khata No	Plot No	EAST BOUNDARY	WEST BOUNDARY	SOUTH BOUNDARY
1	23	25	6	5, 6(P)	Kindli No-82	6(P)
2	24	25	3	Sikampadar No-76	2	Jungle Block
3		25	4	Sikampadar No-76	5	3, 2
4	25	25	73	Sikampadar No-76, Betapada No-77	65, 73(P)	64, 73(p), 73(P), 88

FIELD NOTE						
VILLAGE NUNDURUHOLI						
From - To	Fore Bearing			Back Bearing		
	DEGREE	MINUTE	SECOND	DEGREE	MINUTE	SECOND
1-2	7	00	00	187	00	00
2-3	89	00	00	269	00	00
3-4	179	00	00	359	00	00
4-5	242	00	00	62	00	00
5-6	194	00	00	14	00	00
6-7	262	00	00	82	00	00
7-8	163	00	00	343	00	00
8-1	285	00	00	106	00	00

GPS CO-ORDINATE		
POINT ID	LONGITUDE	LATITUDE
1	83°30'12.77"	19°23'54.93"
2	83°30'14.18"	19°24'04.04"
3	83°30'23.82"	19°24'04.00"
4	83°30'23.82"	19°24'01.76"
5	83°30'22.71"	19°24'01.18"
6	83°30'22.08"	19°23'59.02"
7	83°30'17.28"	19°23'58.52"
8	83°30'18.81"	19°23'53.26"

FIELD NOTE						
VILLAGE NUNDURUHOLI						
From - To	Fore Bearing			Back Bearing		
	DEGREE	MINUTE	SECOND	DEGREE	MINUTE	SECOND
1-2	359	00	00	179	00	00
2-3	89	00	00	269	00	00
3-4	359	00	00	179	00	00
4-5	77	00	00	257	00	00
5-6	164	00	00	344	00	00
6-7	163	00	00	343	00	00
7-8	160	00	00	340	00	00
8-9	158	00	00	348	00	00
9-10	212	00	00	32	00	00
10-11	213	00	00	33	00	00
11-12	203	00	00	23	00	00
12-13	188	00	00	8	00	00
13-14	177	00	00	357	00	00
14-15	172	00	00	352	00	00
15-16	188	00	00	8	00	00
16-17	186	00	00	16	00	00
17-1	289	00	00	89	00	00

GPS CO-ORDINATE		
POINT ID	LONGITUDE	LATITUDE
1	83°30'34.14"	19°23'54.29"
2	83°30'34.18"	19°24'07.30"
3	83°30'37.52"	19°24'07.27"
4	83°30'37.59"	19°24'23.86"
5	83°30'43.72"	19°24'26.12"
6	83°30'44.78"	19°24'21.29"
7	83°30'47.38"	19°24'12.67"
8	83°30'46.35"	19°24'10.02"
9	83°30'48.48"	19°24'09.41"
10	83°30'46.80"	19°24'07.24"
11	83°30'44.72"	19°24'04.14"
12	83°30'44.01"	19°24'02.67"
13	83°30'43.77"	19°24'01.23"
14	83°30'43.84"	19°23'59.36"
15	83°30'44.09"	19°23'57.42"
16	83°30'43.75"	19°23'55.53"
17	83°30'43.39"	19°23'54.30"

FIELD NOTE						
VILLAGE NUNDURUHOLI (PATCH-25)						
From - To	Fore Bearing			Back Bearing		
	DEGREE	MINUTE	SECOND	DEGREE	MINUTE	SECOND
1-2	314	00	00	134	00	00
2-3	314	00	00	134	00	00
3-4	279	00	00	99	00	00
4-5	279	00	00	99	00	00
5-6	359	00	00	179	00	00
6-7	89	00	00	269	00	00
7-8	89	00	00	269	00	00
8-9	229	00	00	49	00	00
9-10	93	00	00	273	00	00
10-11	93	00	00	273	00	00
11-12	3	00	00	185	00	00
12-13	89	00	00	269	00	00
13-14	147	00	00	327	00	00
14-15	150	00	00	330	00	00
15-16	162	00	00	342	00	00
16-17	167	00	00	347	00	00
17-18	162	00	00	2	00	00
18-19	269	00	00	89	00	00
19-1	269	00	00	89	00	00

GPS CO-ORDINATE		
PILLAR NO	LONGITUDE	LATITUDE
1	83°30'43.55"	19°23'34.82"
2	83°30'39.82"	19°23'37.89"
3	83°30'36.82"	19°23'40.74"
4	83°30'33.58"	19°23'41.30"
5	83°30'30.72"	19°23'41.79"
6	83°30'30.74"	19°23'44.58"
7	83°30'33.59"	19°23'44.58"
8	83°30'37.40"	19°23'44.58"
9	83°30'34.57"	19°23'42.32"
10	83°30'38.43"	19°23'42.07"
11	83°30'41.95"	19°23'41.84"
12	83°30'42.18"	19°23'44.58"
13	83°30'46.24"	19°23'44.57"
14	83°30'46.95"	19°23'43.47"
15	83°30'48.48"	19°23'40.87"
16	83°30'49.01"	19°23'39.21"
17	83°30'49.35"	19°23'37.84"
18	83°30'49.21"	19°23'34.83"
19	83°30'46.06"	19°23'34.82"

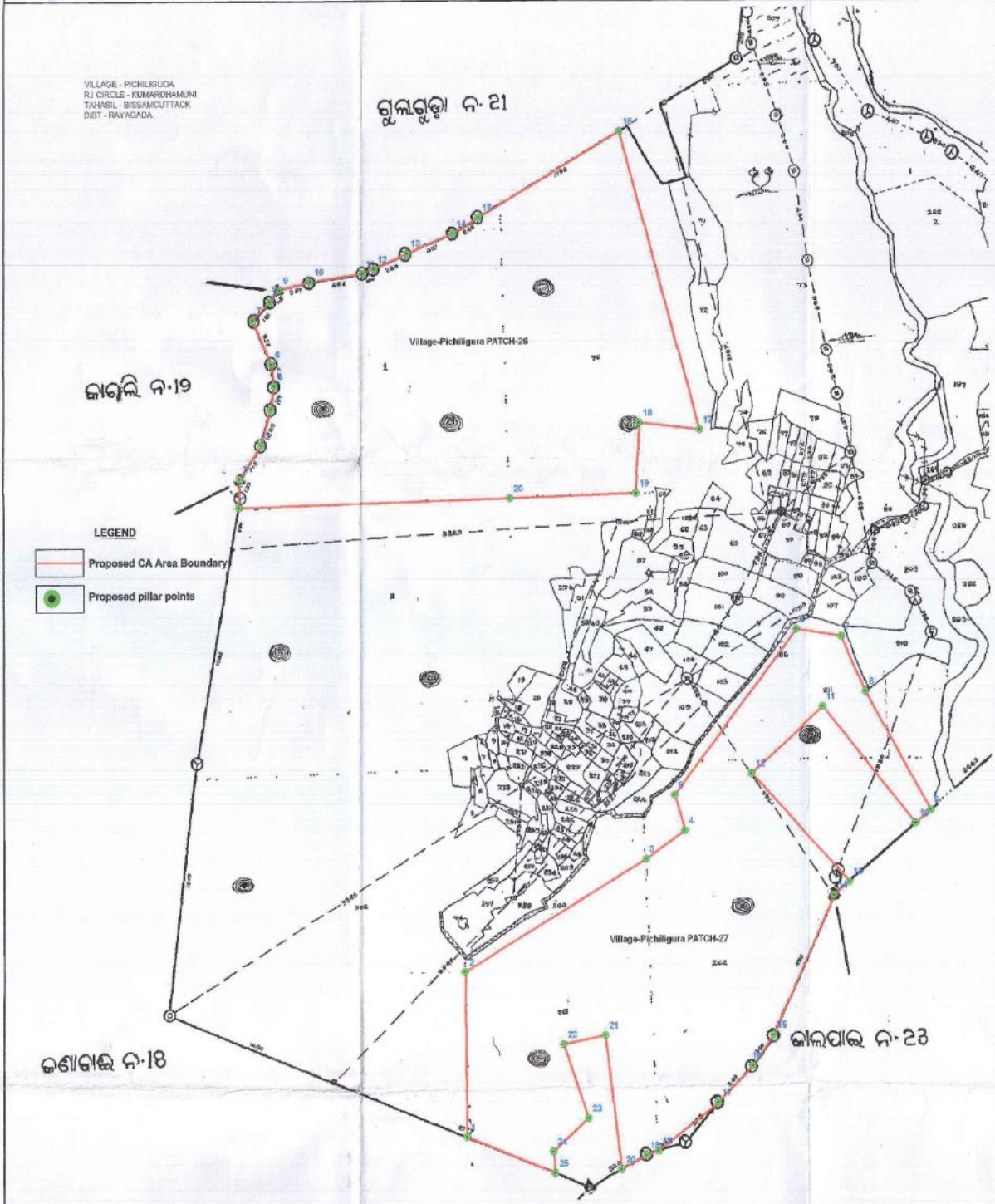
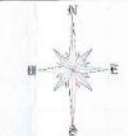
LAND SCHEDULE						
Village Nundurujholi RI Circle - Bethiapada, Tahasil, Bissamcuttack, Rayagada						
Sl.No	PATCH NO	Khata No	Plot No	Kissam	Name of the Tenant	Total Area in Ac
1	23	25	6	Pahada	Govt of Odisha Abada Ajogyia Anubadi	27.75
					Total	19.96
2	24	25	3	Pahada	Govt of Odisha Abada Ajogyia Anubadi	33.97
3		25	4	Pahada	Govt of Odisha Abada Ajogyia Anubadi	30.22
					Total	64.19
4	25	25	73	Pahada	Govt of Odisha Abada Ajogyia Anubadi	30.9
					Total	22.12
Grand Total						106.26
						43.003 Ha

CERTIFICATE

1. Certified that the above non-forest Government land is in compact patches and in continuity fit for compensatory plantation and are more than 4.0 Ha area patch.
2. Certified that these lands are not coming under reserve category like Gochar, Srasana (burning ghat), village forest etc.
3. These areas have adequate soil depth to sustain plantation and area manageable from silvicultural point of view.
4. Certified that the Government land are found suitable for plantation.
5. Certified that these lands are free from encroachment and encumbrances.
6. Certified that the above lands are not covered under Section 4(1) notification and do not come under any forest block.
7. Certified that the above lands are not coming under D/LC land and forest land classification.
8. Certified that the above lands are not allotted to any agency previously.
9. These lands can be given to Larsen & Toubro Limited for using the same towards Compensatory Afforestation
10. RoR is as per the land record available as on 25.10.1980.

Revenue Inspector, Bethiapada Circle
 Tahasildar, Bissamcuttack
 Forest Range Office, Muniguda Range
 Forest, Durg Section

MAP SHOWING THE NON FOREST GOVT. LAND IDENTIFIED FOR RAISING COMPENSATORY AFFORESTATION OVER 52.311 HA IN VILLAGE PICHILIGUDA UNDER BISSAMCUTTACK TAHASIL OF RAYAGADA DISTRICT IN LIEU OF THE FOREST LAND OF 573.099 HA PROPOSED FOR DIVERSION FOR SIJIMALI BAUXITE MINING LEASE LOCATED IN KALAHANDI & RAYAGADA DISTRICTS, ODISHA OF M/S LARSEN & TOUBRO LTD.
SCALE :- 16 INCH = 1 MILE



PATCH - 26 FIELD NOTE

From - To	Fore Bearing			Back Bearing			Distance in Mtr
	DEGREE	MINUTE	SECOND	DEGREE	MINUTE	SECOND	
1-2	3	00	00	183	00	00	43.15
2-3	35	00	00	215	00	00	61.82
3-4	15	00	00	195	00	00	56.70
4-5	9	00	00	189	00	00	35.05
5-6	352	00	00	172	00	00	33.76
6-7	306	00	00	156	00	00	71.33
7-8	45	00	00	225	00	00	38.49
8-9	42	00	00	222	00	00	24.49
9-10	76	00	00	256	00	00	50.74
10-11	81	00	00	261	00	00	85.96
11-12	70	00	00	250	00	00	19.91
12-13	66	00	00	246	00	00	56.14
13-14	69	00	00	249	00	00	80.76
14-15	60	00	00	240	00	00	47.75
15-16	60	00	00	240	00	00	261.26
16-17	164	00	00	344	00	00	464.08
17-18	276	00	00	98	00	00	98.55
18-19	183	00	00	3	00	00	105.91
19-20	183	00	00	3	00	00	203.79
20-1	268	00	00	88	00	00	440.75

GPS COORDINATE

POINT ID	LONGITUDE	LATITUDE
1	83°33'30.78"	19°21'23.52"
2	83°33'30.88"	19°21'24.92"
3	83°33'32.13"	19°21'28.54"
4	83°33'32.70"	19°21'28.30"
5	83°33'32.91"	19°21'28.42"
6	83°33'32.77"	19°21'30.51"
7	83°33'31.82"	19°21'32.85"
8	83°33'32.76"	19°21'33.52"
9	83°33'33.33"	19°21'34.10"
10	83°33'33.03"	19°21'34.46"
11	83°33'37.95"	19°21'34.83"
12	83°33'38.59"	19°21'35.04"
13	83°33'40.43"	19°21'35.77"
14	83°33'43.03"	19°21'36.87"
15	83°33'44.46"	19°21'37.43"
16	83°33'52.32"	19°21'41.46"
17	83°33'56.47"	19°21'42.92"
18	83°33'53.12"	19°21'47.31"
19	83°33'52.85"	19°21'43.88"
20	83°33'45.87"	19°21'43.78"

PATCH - 27 FIELD NOTE

From - To	Fore Bearing			Back Bearing			Distance in Mtr
	DEGREE	MINUTE	SECOND	DEGREE	MINUTE	SECOND	
1-2	399	00	00	179	00	00	247.57
2-3	60	00	00	240	00	00	338.43
3-4	56	00	00	236	00	00	76.11
4-5	343	00	00	163	00	00	55.30
5-6	38	00	00	218	00	00	317.07
6-7	99	00	00	279	00	00	74.16
7-8	154	00	00	334	00	00	90.82
8-9	149	00	00	329	00	00	205.76
9-10	231	00	00	51	00	00	31.28
10-11	319	00	00	139	00	00	229.42
11-12	229	00	00	49	00	00	153.60
12-13	135	00	00	315	00	00	220.53
13-14	231	00	00	51	00	00	32.12
14-15	205	00	00	25	00	00	231.86
15-16	216	00	00	36	00	00	67.01
16-17	225	00	00	45	00	00	78.14
17-18	233	00	00	53	00	00	120.99
18-19	252	00	00	72	00	00	20.42
19-20	242	00	00	62	00	00	45.63
20-21	352	00	00	172	00	00	203.24
21-22	258	00	00	78	00	00	68.85
22-23	160	00	00	340	00	00	117.94
23-24	228	00	00	48	00	00	75.62
24-25	175	00	00	355	00	00	32.22
25-1	291	00	00	111	00	00	152.00

GPS COORDINATE

POINT ID	LONGITUDE	LATITUDE
1	83°33'42.74"	19°20'52.72"
2	83°33'42.83"	19°21'00.77"
3	83°33'52.98"	19°21'06.08"
4	83°33'55.16"	19°21'07.43"
5	83°33'54.05"	19°21'09.10"
6	83°34'01.57"	19°21'17.09"
7	83°34'04.08"	19°21'18.89"
8	83°34'05.36"	19°21'14.00"
9	83°34'08.84"	19°21'08.18"
10	83°34'08.00"	19°21'07.55"
11	83°34'02.99"	19°21'13.30"
12	83°33'58.93"	19°21'10.13"
13	83°34'04.27"	19°21'04.79"
14	83°34'03.40"	19°21'04.15"
15	83°33'59.83"	19°20'57.41"
16	83°33'58.65"	19°20'55.94"
17	83°33'56.70"	19°20'54.15"
18	83°33'53.33"	19°20'51.87"
19	83°33'52.66"	19°20'51.67"
20	83°33'51.27"	19°20'51.00"
21	83°33'50.50"	19°20'57.56"
22	83°33'48.18"	19°20'57.16"
23	83°33'49.47"	19°20'53.53"
24	83°33'47.50"	19°20'51.02"
25	83°33'47.57"	19°20'50.88"

LAND SCHEDULE

SLNo	PATCH NO	Khata No	Plot No	Klassam	Name of the Tenant	Total Area in Ac	Area suitable for Plantation (In Ac)	Remarks
1	26	32	1	Pahada	Govt of Odisha	37.9	37.9	Full
2		32	70	Pahada	Abada Ajogyo Anabadi	40	30.16	Part
					Total		68.06	
3	27	32	261	Pahada	Govt of Odisha	30.9	24.31	Part
4		32	262	Pahada	Abada Ajogyo Anabadi	37.58	29.16	Part
5		32	211	Pahada		14.1	7.73	Part
					Total		61.20	
					Grand Total		129.26	52.311 Ha

BOUNDARY DESCRIPTION

SLNo	PATCH NO	Khata No	Plot No	EAST BOUNDARY	WEST BOUNDARY	NORTH BOUNDARY	SOUTH BOUNDARY	Remarks
1	26	32	1	70	Karli No-19	Gulaguda No-21	2	
2		32	70	70(P)	1	Gulaguda No-21	2	
3	27	32	261	262	252	261(P)	Kalapai No-23, Karabai No-18, 261(P)	
4		32	262	Kalapai No-23, 262 (P)	261	211	Kalapai No-23,	
5		32	211	211(P), 210	211(P)	107	262	

Forest Range Officer
Munguda Range

Sub-Divisional Officer
Bissamcuttack

Deputy Commissioner
Rayagada

Deputy Commissioner
Kalahandi

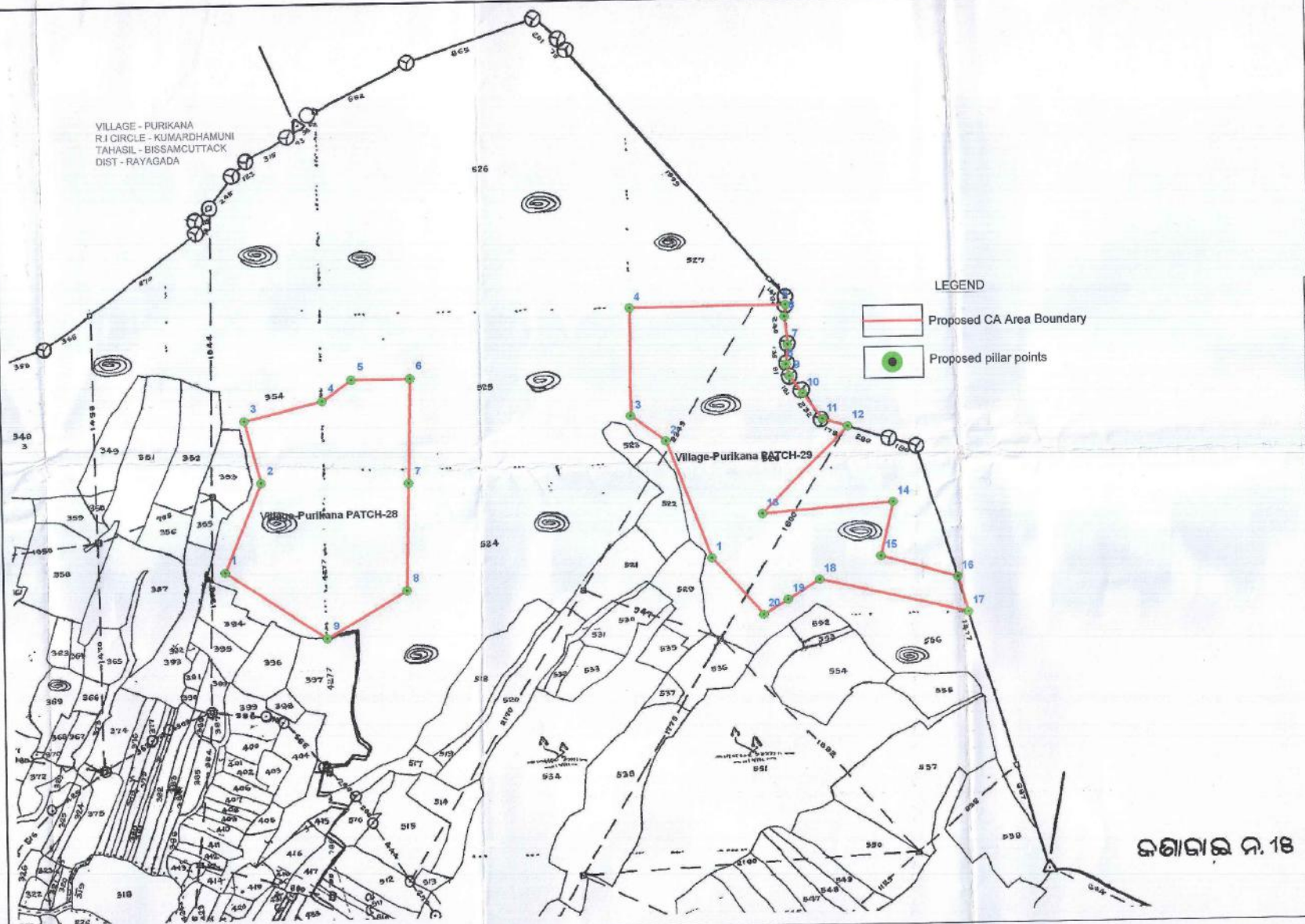
Deputy Commissioner
Durg Section

CERTIFICATE

1. Certified that the above non-forest Government land is in compact patches and in continuity fit for compensatory plantation and are more than 4.0 Ha area patch.
2. Certified that these lands are not coming under reserve category like Gochar, Smasana (burning ghat), village forest etc.
3. These areas have adequate soil depth to sustain plantation and area manageable from silvicultural point of view.
4. Certified that the Government land are found suitable for plantation.
5. Certified that these lands are free from encroachments and encumbrances.
6. Certified that the above lands are not covered under Section 4(1) notification and do not come under any forest block.
7. Certified that the above lands are not coming under DLC land and forest land classification.
8. Certified that the above lands are not allotted to any agency previously.
9. These lands can be given to Larsen & Toubro Limited for using the same towards Compensatory Afforestation
10. RoR is as per the land record available as on 25.10.1980.

MAP SHOWING THE NON FOREST GOVT. LAND IDENTIFIED FOR RAISING COMPENSATORY AFFORESTATION OVER 14.124 HA IN VILLAGE PURIKANA UNDER BISSAMCUTTACK TAHASIL OF RAYAGADA DISTRICT IN LIEU OF THE FOREST LAND OVER 573.099 HA PROPOSED FOR DIVERSION FOR SIJIMALI BAUXITE MINING LEASE LOCATED IN KALAHANDI & RAYAGADA DISTRICTS, ODISHA OF M/S LARSEN & TOUBRO LTD.

SCALE :- 16 INCH = 1 MILE



LEGEND
 Proposed CA Area Boundary
 Proposed pillar points

GPS CO-ORDINATE
VILLAGE PURIKONA (PATCH-28)

PILLAR NO	LONGITUDE	LATITUDE
1	83°31'01.18"	19°21'08.44"
2	83°31'02.92"	19°21'12.17"
3	83°31'02.25"	19°21'14.84"
4	83°31'05.74"	19°21'15.60"
5	83°31'07.07"	19°21'16.46"
6	83°31'09.67"	19°21'16.44"
7	83°31'09.46"	19°21'11.97"
8	83°31'09.25"	19°21'07.45"
9	83°31'05.66"	19°21'05.54"

FIELD NOTE
VILLAGE PURIKONA (PATCH-28)

From - To	Fore Bearing			Back Bearing			Distance in Mtr
	DEGREE	MINUTE	SECOND	DEGREE	MINUTE	SECOND	
1-2	22	00	00	202	00	00	125.46
2-3	345	00	00	165	00	00	84.61
3-4	76	00	00	256	00	00	104.70
4-5	54	00	00	234	00	00	46.92
5-6	89	00	00	269	00	00	76.07
6-7	181	00	00	1	00	00	137.68
7-8	181	00	00	1	00	00	139.11
8-9	239	00	00	59	00	00	120.40
9-1	303	00	00	123	00	00	158.16

GPS CO-ORDINATE
VILLAGE PURIKANA PATCH-29

POINT ID	LONGITUDE	LATITUDE
1	83°31'22.94"	19°21'08.45"
2	83°31'21.06"	19°21'13.47"
3	83°31'19.52"	19°21'14.57"
4	83°31'19.62"	19°21'19.13"
5	83°31'26.58"	19°21'19.06"
6	83°31'26.52"	19°21'18.58"
7	83°31'26.63"	19°21'17.38"
8	83°31'26.53"	19°21'16.56"
9	83°31'26.66"	19°21'16.06"
10	83°31'27.23"	19°21'15.31"
11	83°31'28.06"	19°21'14.19"
12	83°31'29.16"	19°21'13.86"
13	83°31'25.25"	19°21'10.25"
14	83°31'31.08"	19°21'10.58"
15	83°31'30.47"	19°21'08.31"
16	83°31'33.88"	19°21'07.35"
17	83°31'34.32"	19°21'05.86"
18	83°31'27.72"	19°21'07.40"
19	83°31'26.29"	19°21'06.60"
20	83°31'25.17"	19°21'06.00"

FIELD NOTE
VILLAGE PURIKANA PATCH-29

From - To	Fore Bearing			Back Bearing			Distance in Mtr
	DEGREE	MINUTE	SECOND	DEGREE	MINUTE	SECOND	
1-2	339	00	00	159	00	00	163.97
2-3	306	00	00	126	00	00	56.07
3-4	0	00	00	180	00	00	140.33
4-5	89	00	00	269	00	00	203.20
5-6	185	00	00	5	00	00	14.87
6-7	174	00	00	354	00	00	37.11
7-8	185	00	00	5	00	00	25.52
8-9	165	00	00	345	00	00	15.70
9-10	143	00	00	323	00	00	28.41
10-11	144	00	00	324	00	00	42.25
11-12	106	00	00	286	00	00	33.61
12-13	225	00	00	45	00	00	159.41
13-14	85	00	00	285	00	00	170.63
14-15	193	00	00	13	00	00	71.99
15-16	105	00	00	285	00	00	103.91
16-17	163	00	00	343	00	00	47.46
17-18	282	00	00	102	00	00	198.62
18-19	238	00	00	58	00	00	48.45
19-20	240	00	00	60	00	00	37.50
20-1	318	00	00	138	00	00	99.47

BOUNDARY DESCRIPTION
Village Purikana, RI Circle - Kumardhamuni, Tahasil, Bissamcuttack, Rayagada

Sl.No	PATCH NO	Khata No	Plot No	EAST BOUNDARY	WEST BOUNDARY	NORTH BOUNDARY	SOUTH BOUNDARY	Remarks
1		44	354	524(P), 525(P)	354(P), 353(P)	354(P), 525(P)	354(P), 397, 396, 394	
2	28	44	524	524(P)	354(P)	525(P)	524(P)	
3		44	525	525(P)	354(P)	525(P)	525(P)	
4	29	44	528	528(P)	525, 523, 522, 529	527	556, 528(P), 552	

LAND SCHEDULE
Village Purikana, RI Circle - Kumardhamuni, Tahasil, Bissamcuttack, Rayagada

Sl.No	PATCH NO	Khata No	Plot No	Kissam	Name of the Tenant	Total Area in Ac	Area suitable for Plantation (In Ac)	Remarks
1	28	44	354	Pahada	Govt of Odisha Abada Ajogyta Anabadi	22.50	6.63	Part
2		44	524	Pahada		25.50	4.98	Part
3		44	525	Pahada		19.60	3.15	Part
					Total		14.76	
4	29	44	528	Pahada	Govt of Odisha Abada Ajogyta Anabadi	28.80	20.14	Part
					Total		20.14	
					Grand Total		34.90	14.124 Ha

CERTIFICATE

1. Certified that the above non-forest Government land is in compact patches and in continuity fit for compensatory plantation and are more than 4.0 Ha area patch.
2. Certified that these lands are not coming under reserve category like Gochar, Smasana (burning ghat), village forest etc.
3. These areas have adequate soil depth to sustain plantation and area manageable from silvicultural point of view.
4. Certified that the Government land are found suitable for plantation.
5. Certified that these lands are free from encroachment and encumbrances.
6. Certified that the above lands are not covered under Section 4(1) notification and do not come under any forest block.
7. Certified that the above lands are not coming under DLC land and forest land classification.
8. Certified that the above lands are not allotted to any agency previously.
9. These lands can be given to Larsen & Toubro Limited for using the same towards Compensatory Afforestation
10. RoR is as per the land record available as on 25.10.1980.

[Signature]
 ଭବନୀ ନିରାଶର
 ବୃକ୍ଷରୋପଣ ନିର୍ଦ୍ଦେଶକ

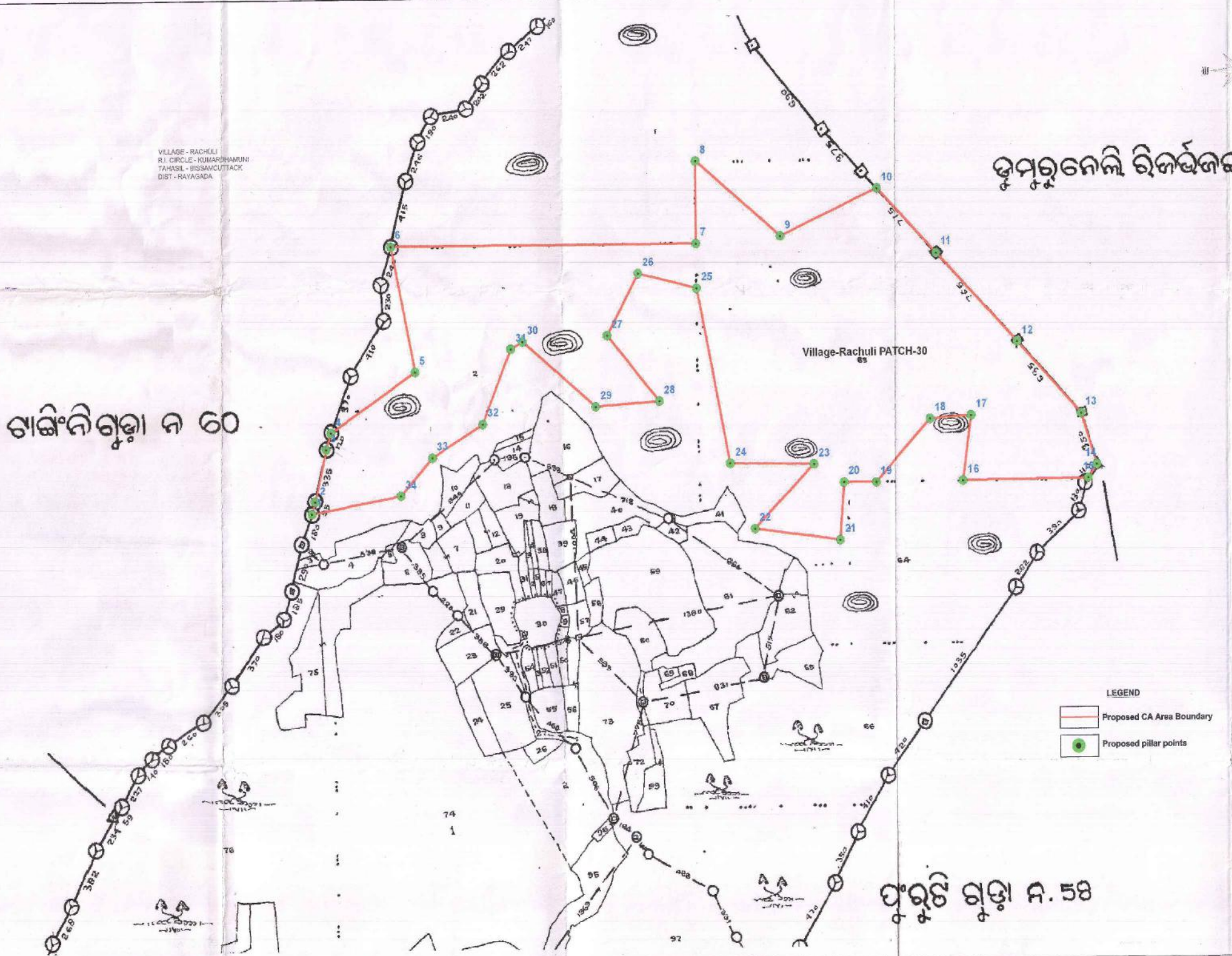
[Signature]
 -Tahasildar
 Bissamcuttack

[Signature]
 Forest Range Officer
 Muniguda Range

[Signature]
 Forester
 Durgl Section

MAP SHOWING THE NON FOREST GOVT. LAND IDENTIFIED FOR RAISING COMPENSATORY AFFORESTATION OVER 21.785 HA IN VILLAGE RACHULI UNDER BISSAMCUTTACK TAHASIL OF RAYAGADA DISTRICT IN LIEU OF THE FOREST LAND OF 573.099 HA PROPOSED FOR DIVERSION FOR SIJIMALI BAUXITE MINING LEASE LOCATED IN KALAHANDI & RAYAGADA DISTRICTS, ODISHA OF M/S LARSEN & TOUBRO LTD.

SCALE :- 16 INCH = 1 MILE



VILLAGE - RACHULI
R.I. CIRCLE - KUMARDHAMUNI
TAHASIL - BISSAMCUTTACK
DIST - RAYAGADA

ବୃକ୍ଷରୋପଣ ଗ୍ରହଣ ନ. ୫୮

ବିଲ୍ଡିଂ ଗ୍ରହଣ ନ ୦୦

Village-Rachuli PATCH-30

LEGEND
 Proposed CA Area Boundary
 Proposed pillar points

FIELD NOTE							GPS COORDINATE			
VILLAGE RACHULI							VILLAGE RACHULI	PATCH - 30		
From - To	Fore Bearing			Back Bearing			Distance in Mtr	POINT ID	LONGITUDE	LATITUDE
	DEGREE	MINUTE	SECOND	DEGREE	MINUTE	SECOND				
1-2	17	00	00	197	00	00	16.89	1	83°33'35.26"	19°23'42.43"
2-3	13	00	00	193	00	00	88.19	2	83°33'35.99"	19°23'45.07"
3-4	19	00	00	199	00	00	21.72	3	83°33'38.25"	19°23'45.74"
4-5	56	00	00	236	00	00	137.05	4	83°33'40.21"	19°23'48.13"
5-6	348	00	00	188	00	00	160.46	5	83°33'39.19"	19°23'53.26"
6-7	90	00	00	270	00	00	415.40	6	83°33'53.42"	19°23'53.07"
7-8	360	00	00	180	00	00	102.85	7	83°33'53.47"	19°23'56.41"
8-9	129	00	00	309	00	00	148.17	8	83°33'57.32"	19°23'53.27"
9-10	66	00	00	246	00	00	143.79	9	83°34'01.84"	19°23'55.11"
10-11	135	00	00	315	00	00	114.47	10	83°34'04.56"	19°23'52.43"
11-12	136	00	00	316	00	00	156.17	11	83°34'08.23"	19°23'48.73"
12-13	136	00	00	316	00	00	124.50	12	83°34'11.13"	19°23'46.79"
13-14	162	00	00	342	00	00	87.63	13	83°34'11.81"	19°23'43.66"
14-15	214	00	00	34	00	00	20.91	14	83°34'11.39"	19°23'43.11"
15-16	269	00	00	99	00	00	168.17	15	83°34'05.60"	19°23'43.14"
16-17	8	00	00	188	00	00	82.67	16	83°34'06.03"	19°23'45.79"
17-18	266	00	00	88	00	00	55.85	17	83°34'04.12"	19°23'45.70"
18-19	223	00	00	43	00	00	108.50	18	83°34'01.54"	19°23'43.18"
19-20	270	00	00	90	00	00	44.26	19	83°34'00.02"	19°23'43.20"
20-21	184	00	00	4	00	00	72.86	20	83°33'59.80"	19°23'40.84"
21-22	277	00	00	97	00	00	116.74	21	83°33'55.84"	19°23'41.37"
22-23	45	00	00	225	00	00	114.33	22	83°33'58.66"	19°23'43.89"
23-24	271	00	00	91	00	00	113.10	23	83°33'54.78"	19°23'44.09"
24-25	348	00	00	188	00	00	223.84	24	83°33'53.40"	19°23'51.25"
25-26	263	00	00	103	00	00	81.73	25	83°33'50.68"	19°23'51.91"
26-27	209	00	00	29	00	00	68.76	26	83°33'49.17"	19°23'49.41"
27-28	136	00	00	319	00	00	106.84	27	83°33'51.56"	19°23'46.89"
28-29	266	00	00	88	00	00	87.06	28	83°33'48.58"	19°23'46.54"
29-30	309	00	00	129	00	00	129.25	29	83°33'45.20"	19°23'49.25"
30-31	239	00	00	59	00	00	18.38	30	83°33'44.68"	19°23'48.96"
31-32	202	00	00	22	00	00	100.93	31	83°33'43.30"	19°23'46.94"
32-33	239	00	00	56	00	00	80.38	32	83°33'40.92"	19°23'44.82"
33-34	222	00	00	42	00	00	64.60	33	83°33'39.42"	19°23'43.28"
34-1	280	00	00	80	00	00	123.11	34		

BOUNDARY DESCRIPTION								
Village Rachuli, RI Circle - Kumardhamuni, Tahasil, Bissamcuttack, Rayagada								
S.No	PATCH NO	Khata No	Plot No	EAST BOUNDARY	WEST BOUNDARY	NORTH BOUNDARY	SOUTH BOUNDARY	Remarks
1	30	23	63	Dumuriell R.F	63(p), 2	63(p), Dumuriell R.F	64, 63(p)	
2		23	2	63, 2(p)	Tangripuda No-80	1	2(P)	

LAND SCHEDULE								
Village Rachuli, RI Circle - Kumardhamuni, Tahasil, Bissamcuttack, Rayagada								
S.No	PATCH NO	Khata No	Plot No	Kissam	Name of the Tenant	Total Area in Ac	Area suitable for Plantation (in Ac)	Remarks
1	30	23	63	Pahada	Govt of Odisha	43.65	34.27	Part
2		23	2	Pahada	Abada Alogya Anabadi	31.85	19.56	Part
Total							53.83	21.785 Ha

- CERTIFICATE**
1. Certified that the above non-forest Government land is in compact patches and in continuity fit for compensatory plantation and are more than 4.0 Ha area patch.
 2. Certified that these lands are not coming under reserve category like Gochar, Smasana (burning ghat), village forest etc.
 3. These areas have adequate soil depth to sustain plantation and area manageable from silvicultural point of view.
 4. Certified that the Government land are found suitable for plantation.
 5. Certified that these lands are free from encroachment and encumbrances.
 6. Certified that the above lands are not covered under Section 4(1) notification and do not come under any forest block.
 7. Certified that the above lands are not coming under DLC land and forest land classification.
 8. Certified that the above lands are not allotted to any agency previously.
 9. These lands can be given to Larsen & Toubro Limited for using the same towards Compensatory Afforestation
 10. RoR is as per the land record available as on 25.10.1980.

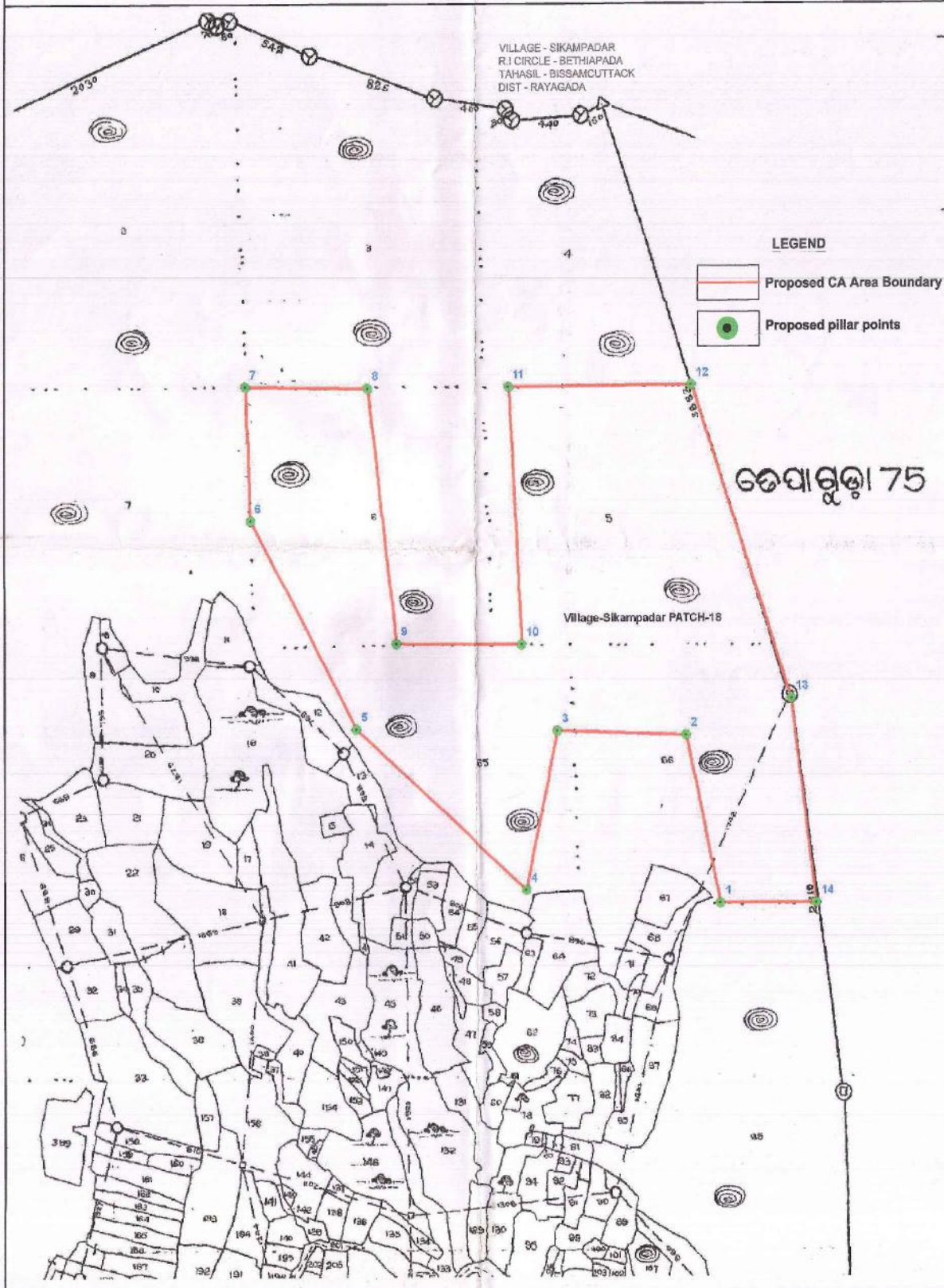
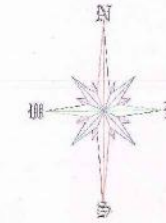
Tahasildar
 Bissamcuttack

 Forest Range Officer
 Manipada Range

 Forest Officer
 Durgi Sanction

MAP SHOWING THE NON FOREST GOVT. LAND IDENTIFIED FOR RAISING COMPENSATORY AFFORESTATION OVER 23.981 HA IN VILLAGE SIKAMPADAR UNDER BISSAMCUTTACK TAHASIL OF RAYAGADA DISTRICT IN LIEU OF THE FOREST LAND OF 573.099 HA PROPOSED FOR DIVERSION FOR SIJIMALI BAUXITE MINING LEASE LOCATED IN KALAHANDI & RAYAGADA DISTRICTS, ODISHA OF M/S LARSEN & TOUBRO LTD.

SCALE :- 16 INCH = 1 MILE



FIELD NOTE							
VILLAGE SIKAMPADAR							
From - To	Fore Bearing			Back Bearing			Distance in Mtr
	DEGREE	MINUTE	SECOND	DEGREE	MINUTE	SECOND	
1-2	348	00	00	168	00	00	201.14
2-3	271	00	00	91	00	00	162.62
3-4	192	00	00	12	00	00	191.01
4-5	311	00	00	131	00	00	286.69
5-6	331	00	00	151	00	00	278.63
6-7	358	00	00	178	00	00	156.80
7-8	90	00	00	270	00	00	154.54
8-9	173	00	00	353	00	00	302.17
9-10	90	00	00	270	00	00	161.09
10-11	357	00	00	177	00	00	302.84
11-12	89	00	00	269	00	00	231.79
12-13	161	00	00	341	00	00	388.16
13-14	173	00	00	353	00	00	240.94
14-1	270	00	00	90	00	00	121.73

GPS COORDINATE		
POINT ID	LONGITUDE	LATITUDE
1	83°31'27.80"	19°24'09.46"
2	83°31'26.47"	19°24'16.88"
3	83°31'20.91"	19°24'16.12"
4	83°31'19.42"	19°24'10.07"
5	83°31'12.12"	19°24'16.31"
6	83°31'07.72"	19°24'24.36"
7	83°31'07.63"	19°24'29.46"
8	83°31'12.92"	19°24'29.31"
9	83°31'13.92"	19°24'19.53"
10	83°31'19.44"	19°24'19.43"
11	83°31'19.09"	19°24'29.27"
12	83°31'27.03"	19°24'29.21"
13	83°31'31.06"	19°24'17.19"
14	83°31'31.97"	19°24'09.40"

BOUNDARY DESCRIPTION								
Village Sikampadar, RI Circle - Bethiapada, Tahasil, Bissamcuttack, Rayagada								
SLN o	PATCH NO	Khata No	Plot No	EAST BOUNDRY	WEST BOUNDRY	NORTH BOUNDRY	SOUTH BOUNDRY	Remarks
1	18	34	5	Dhepaguda No-75	5(P), 6	4	65, 66	
2		34	6	6(P)	7	3	65	
3		34	65	66, 65(P)	65(P)	5, 6	65(P)	
4		34	66	Dhepaguda No-78	65	5	88, 66(P)	

LAND SCHEDULE								
Village Sikampadar, RI Circle - Bethiapada, Tahasil, Bissamcuttack, Rayagada								
Sl.No	PATCH NO	Khata No	Plot No	Kissam	Name of the Tenant	Total Area (in Ac)	Area suitable for Plantation (in Ac)	Remarks
1	18	34	5	Pahada	Govt of Odisha Abada Ajogya Anabadi	22.95	20.65	Part
2		34	6	Pahada		22.5	11.80	Part
3		34	65	Pahada		20	13.41	Part
4		34	66	Pahada		21.5	13.40	Part
Total						59.26	23.981 Ha	

CERTIFICATE

1. Certified that the above non-forest Government land is in compact patches and in continuity fit for compensatory plantation and are more than 4.0 Ha area patch.
2. Certified that these lands are not coming under reserve category like Gochar, Smasana (burning ghat), village forest etc.
3. These areas have adequate soil depth to sustain plantation and area manageable from silvicultural point of view.
4. Certified that the Government land are found suitable for plantation.
5. Certified that these lands are free from encroachment and encumbrances.
6. Certified that the above lands are not covered under Section 4(1) notification and do not come under any forest block.
7. Certified that the above lands are not coming under DLC land and forest land classification.
8. Certified that the above lands are not allotted to any agency previously.
9. These lands can be given to Larsen & Toubro Limited for using the same towards Compensatory Afforestation
10. RoR is as per the land record available as on 25.10.1980.


 Revenue Inspector
 Bethiapada Circle

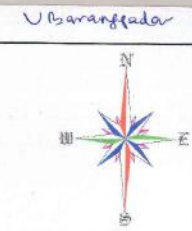

 Tahasildar
 Bissamcuttack


 Forest Officer
 Durgi Section

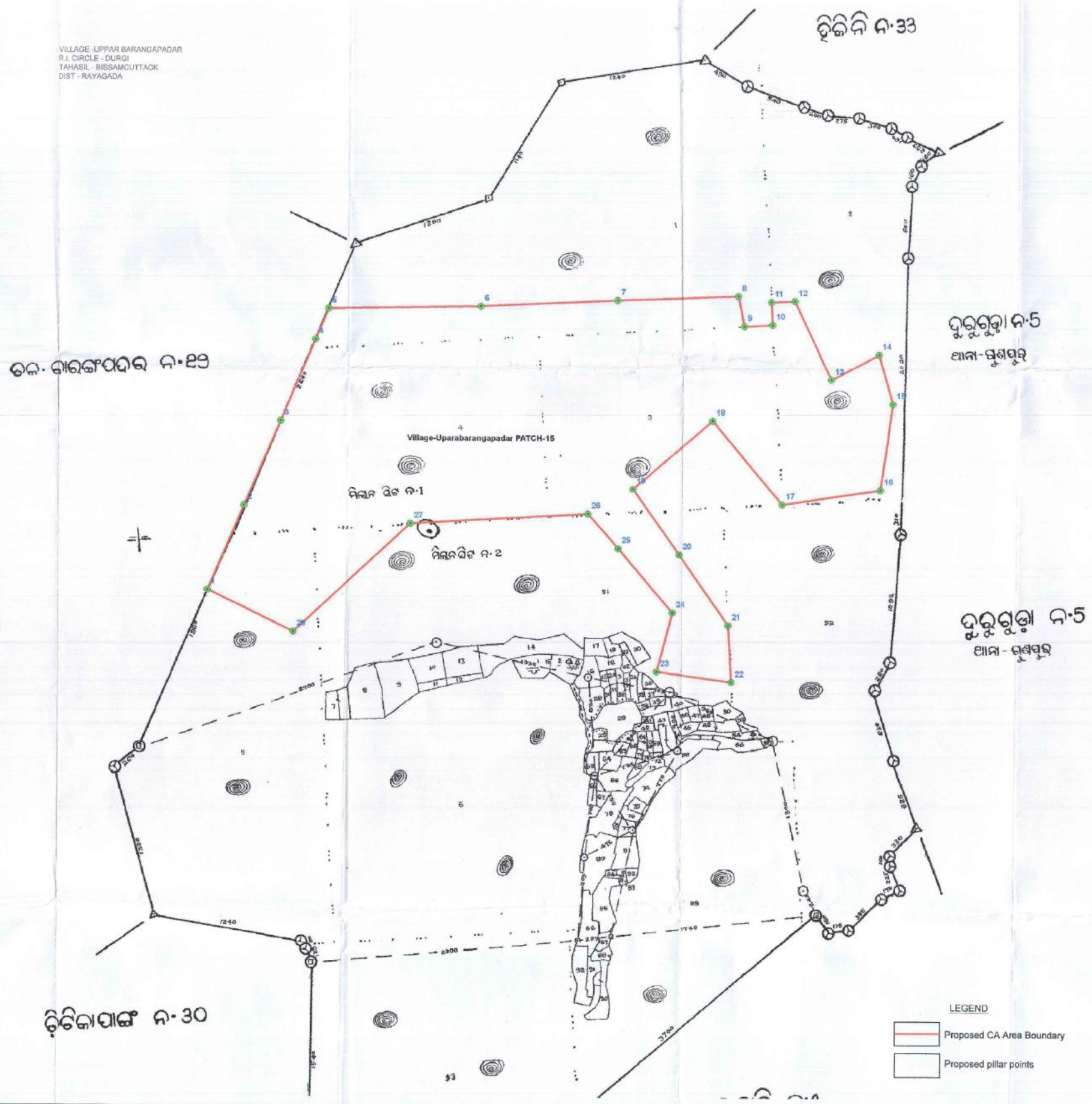

 Forest Range Officer
 Muniguda Range

MAP SHOWING THE NON FOREST GOVT. LAND IDENTIFIED FOR RAISING COMPENSATORY AFFORESTATION OVER 40.000 HA IN VILLAGE UPARABARANGAPADAR UNDER BISSAMCUTTACK TAHASIL OF RAYAGADA DISTRICT IN LIEU OF THE FOREST LAND OVER 573.099 HA PROPOSED FOR DIVERSION FOR SIJIMALI BAUXITE MINING LEASE LOCATED IN KALAHANDI & RAYAGADA DISTRICTS, ODISHA OF M/S LARSEN & TOUBRO LTD.

SCALE :- 16 INCH = 1 MILE



VILLAGE UPARABARANGAPADAR
R.I. CIRCLE - DURGJI
TAHASIL - BISSAMCUTTACK
DIST - RAYAGADA



GPS CO-ORDINATE (PATCH-15)

PILLAR_NO	LONGITUDE	LATITUDE
1	83°37'21.12"	19°20'31.58"
2	83°37'23.32"	19°20'36.25"
3	83°37'25.53"	19°20'40.92"
4	83°37'27.63"	19°20'45.44"
5	83°37'28.43"	19°20'47.16"
6	83°37'37.40"	19°20'47.16"
7	83°37'45.40"	19°20'47.42"
8	83°37'52.53"	19°20'47.58"
9	83°37'52.88"	19°20'45.91"
10	83°37'54.52"	19°20'45.97"
11	83°37'54.47"	19°20'47.25"
12	83°37'55.85"	19°20'47.28"
13	83°37'57.92"	19°20'42.86"
14	83°38'00.73"	19°20'44.25"
15	83°38'01.52"	19°20'41.48"
16	83°38'00.72"	19°20'36.71"
17	83°37'54.95"	19°20'35.96"
18	83°37'50.93"	19°20'40.64"
19	83°37'46.19"	19°20'36.91"
20	83°37'48.86"	19°20'33.23"
21	83°37'51.74"	19°20'29.27"
22	83°37'51.89"	19°20'26.11"
23	83°37'47.49"	19°20'26.74"
24	83°37'48.43"	19°20'30.00"
25	83°37'45.27"	19°20'33.61"
26	83°37'43.52"	19°20'35.55"
27	83°37'33.12"	19°20'35.14"
28	83°37'26.14"	19°20'29.20"

FIELD NOTE

From - To	Fore Bearing			Back Bearing			Distance in Mtr
	DEGREE	MINUTE	SECOND	DEGREE	MINUTE	SECOND	
1-2	23	00	00	203	00	00	157.45
2-3	23	00	00	203	00	00	157.59
3-4	23	00	00	203	00	00	151.88
4-5	23	00	00	203	00	00	57.52
5-6	89	00	00	289	00	00	261.93
6-7	87	00	00	267	00	00	233.66
7-8	87	00	00	267	00	00	208.40
8-9	168	00	00	348	00	00	52.37
9-10	86	00	00	266	00	00	48.40
10-11	357	00	00	177	00	00	39.27
11-12	87	00	00	267	00	00	40.33
12-13	155	00	00	335	00	00	148.80
13-14	61	00	00	241	00	00	92.51
14-15	164	00	00	344	00	00	88.25
15-16	188	00	00	8	00	00	148.59
16-17	261	00	00	81	00	00	170.02
17-18	320	00	00	140	00	00	185.94
18-19	229	00	00	49	00	00	179.90
19-20	144	00	00	324	00	00	137.38
20-21	144	00	00	324	00	00	148.05
21-22	176	00	00	356	00	00	97.35
22-23	277	00	00	97	00	00	129.82
23-24	14	00	00	194	00	00	103.93
24-25	319	00	00	138	00	00	144.39
25-26	318	00	00	138	00	00	78.45
26-27	266	00	00	86	00	00	303.89
27-28	227	00	00	47	00	00	273.78
28-1	295	00	00	115	00	00	163.78

BOUNDARY DESCRIPTION

S/N	PATCH NO	Khata No	Plot No	EAST BOUNDARY	WEST BOUNDARY	NORTH BOUNDARY	SOUTH BOUNDARY	Remarks
1	15	21	1	1(P)	Tala Barangpadar No-29	2(P)	3(P), 4	
2		21	2	2(P), Duruguda No-5	3, 1	2	21, 52	
3		21	3	2	4	1	3(P), 51, 52	
4		21	4	3	Tala Barangpadar No-29	1	5, 51	
5		21	5	51	Tala Barangpadar No-29	4	5(P)	
6		21	51	52, 51(P)	51(P)	3, 4	51(P)	

LAND SCHEDULE

Sl.No	PATCH NO	Khata No	Plot No	Kissam	Name of the Tenant	Total Area in Ac	Area suitable for Plantation (in Ac)	Remarks
1	15	21	1	Pahada	Govt of Odisha	62.00	10.81	Part
2		21	2	Pahada	Abada Ajogya Anabadi	37.5	12.00	Part
3		21	3	Pahada		30	25.38	Part
4		21	4	Pahada		35	35.00	Full
5		21	5	Pahada		47	5.86	Part
6		21	51	Pahada		42.5	9.79	Part
Total							98.84	40.000 Ha

- CERTIFICATE
1. Certified that the above non-forest Government land is in compact patches and in continuity fit for compensatory plantation and are more than 4.0 Ha area patch.
 2. Certified that these lands are not coming under reserve category like Gochar, Smasana (burning ghat), village forest etc.
 3. These areas have adequate soil depth to sustain plantation and area manageable from silvicultural point of view.
 4. Certified that the Government land are found suitable for plantation.
 5. Certified that these lands are free from encroachment and encumbrances.
 6. Certified that the above lands are not covered under Section 4(1) notification and do not come under any forest block.
 7. Certified that the above lands are not coming under DLC land and forest land classification.
 8. Certified that the above lands are not allotted to any agency previously.
 9. These lands can be given to Larsen & Toubro Limited for using the same towards Compensatory Afforestation
 10. RoR is as per the land record available as on 25.10.1980.

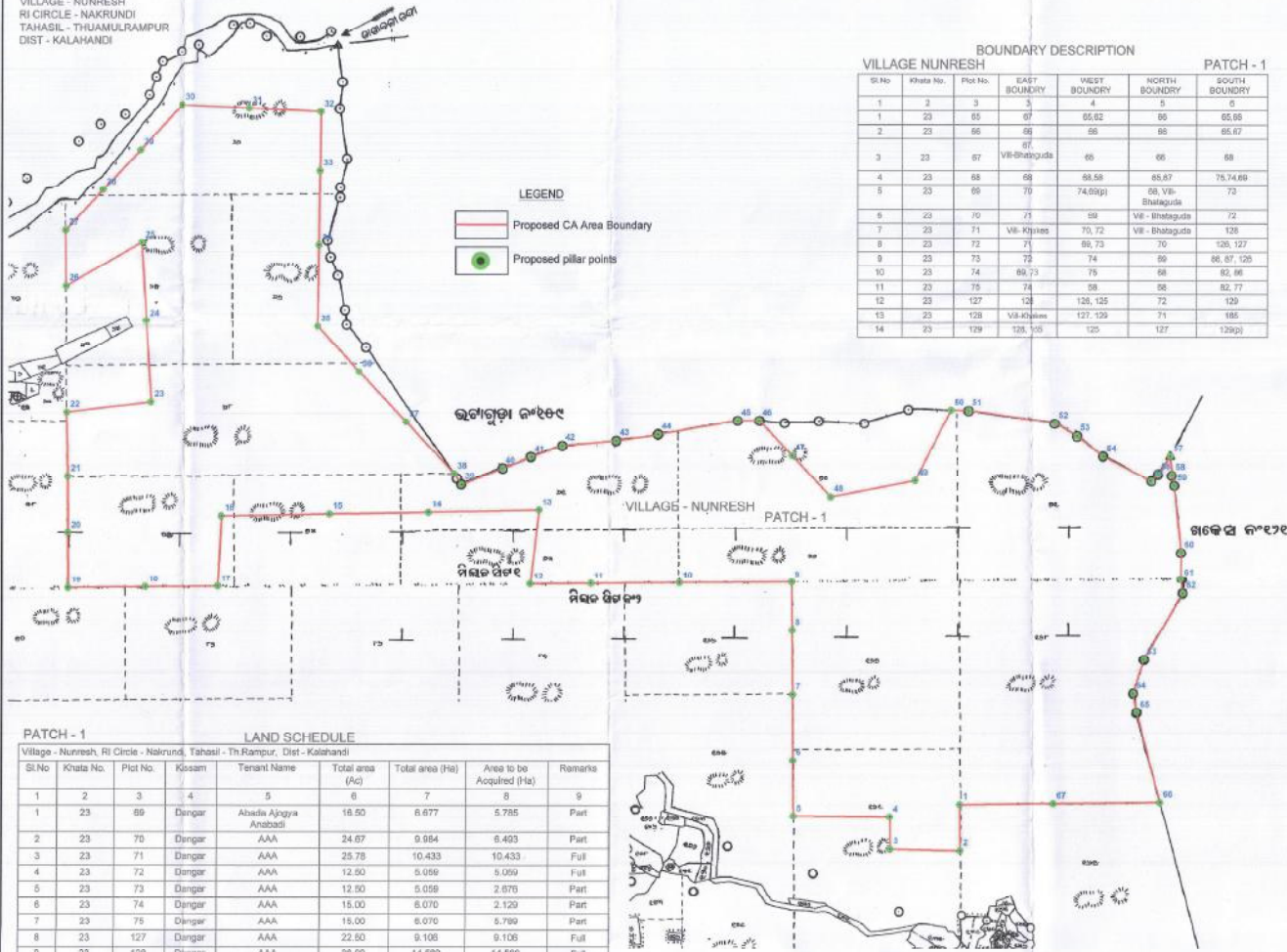
Forest Range Office, Muniguda Range
Tahasildar Bissamcuttack
Forester Durgji Section

MAP SHOWING THE NON FOREST GOVT. LAND IDENTIFIED FOR RAISING COMPENSATORY AFFORESTATION OVER 93,400 HA IN VILLAGE NUNRESH UNDER THUAMUL-RAMPUR TAHASIL IN LIEU OF THE FOREST LAND OF 150,451 HA PROPOSED FOR DIVERSION FOR SIJIMALI BAUXITE MINING LEASE LOCATED IN KALAHANDI & RAYGADA DISTRICTS, ODISHA OF M/S LARSEN & TOUBRO LTD.

Scale : 1:14,000
100 200 300 400



VILLAGE - NUNRESH
RI CIRCLE - NAKRUNDI
TAHASIL - THUAMULRAMPUR
DIST - KALAHANDI



BOUNDARY DESCRIPTION

Sl No	Khata No.	Plot No.	EAST BOUNDARY	WEST BOUNDARY	NORTH BOUNDARY	SOUTH BOUNDARY
1	23	3	3	4	5	6
1	23	66	67	66.62	66	65.68
2	23	66	66	66	66	65.67
3	23	67	Vill-Bhataguda	66	66	66
4	23	68	68	68.58	65.87	75.74.69
5	23	69	70	74.69(p)	68, Vill-Bhataguda	73
6	23	70	71	69	Vill-Bhataguda	72
7	23	71	Vill-Kiyasa	70, 72	Vill-Bhataguda	128
8	23	72	71	69, 73	70	126, 127
9	23	73	72	74	69	86, 87, 128
10	23	74	69, 73	75	68	82, 86
11	23	75	74	68	68	82, 77
12	23	127	128	126, 125	72	129
13	23	128	Vill-Kiyasa	127, 129	71	185
14	23	129	128, 125	120	127	129(p)

PATCH - 1

VILLAGE NUNRESH PILLAR NO	LONGITUDE	LATITUDE
1	83°09'29.26"	19°33'19.88"
2	83°09'29.24"	19°33'17.19"
3	83°09'24.93"	19°33'17.33"
4	83°09'24.82"	19°33'19.18"
5	83°09'18.97"	19°33'19.30"
6	83°09'18.98"	19°33'22.61"
7	83°09'18.99"	19°33'26.44"
8	83°09'19.01"	19°33'30.24"
9	83°09'19.01"	19°33'33.07"
10	83°09'12.08"	19°33'33.10"
11	83°09'06.57"	19°33'33.13"
12	83°09'02.60"	19°33'33.14"
13	83°09'03.38"	19°33'37.58"
14	83°09'56.58"	19°33'37.54"
15	83°09'50.45"	19°33'37.50"
16	83°09'43.78"	19°33'37.45"
17	83°09'43.51"	19°33'33.22"
18	83°09'38.98"	19°33'33.23"
19	83°09'34.19"	19°33'33.24"
20	83°09'34.22"	19°33'38.80"
21	83°09'34.24"	19°33'38.80"
22	83°09'34.26"	19°33'43.84"
23	83°09'36.46"	19°33'44.18"
24	83°09'36.24"	19°33'48.52"
25	83°09'36.01"	19°33'53.51"
26	83°09'34.30"	19°33'51.05"
27	83°09'34.31"	19°33'54.28"
28	83°09'36.66"	19°33'56.81"
29	83°09'36.00"	19°33'58.94"
30	83°09'41.61"	19°34'01.55"
31	83°09'45.77"	19°34'01.30"
32	83°09'50.21"	19°34'01.04"
33	83°09'50.11"	19°33'57.08"
34	83°09'49.98"	19°33'53.23"
35	83°09'49.86"	19°33'48.50"
36	83°09'52.38"	19°33'45.83"
37	83°09'55.24"	19°33'42.84"
38	83°09'58.18"	19°33'39.75"
39	83°09'58.63"	19°33'39.14"
40	83°09'01.16"	19°33'40.04"
41	83°09'02.99"	19°33'40.88"
42	83°09'04.86"	19°33'41.34"
43	83°09'08.26"	19°33'41.58"
44	83°09'10.87"	19°33'41.92"
45	83°09'16.62"	19°33'42.58"
46	83°09'17.11"	19°33'42.98"
47	83°09'19.13"	19°33'40.59"
48	83°09'21.47"	19°33'38.18"
49	83°09'26.68"	19°33'36.96"
50	83°09'28.99"	19°33'43.17"
51	83°09'30.05"	19°33'43.14"
52	83°09'35.43"	19°33'42.32"
53	83°09'38.78"	19°33'41.59"
54	83°09'38.40"	19°33'40.33"
55	83°09'41.31"	19°33'38.87"
56	83°09'41.77"	19°33'38.24"
57	83°09'42.54"	19°33'40.31"
58	83°09'42.65"	19°33'38.19"
59	83°09'42.75"	19°33'38.59"
60	83°09'43.14"	19°33'34.69"
61	83°09'43.12"	19°33'32.95"
62	83°09'43.23"	19°33'32.14"
63	83°09'40.78"	19°33'28.28"
64	02°09'40.07"	19°33'26.27"
65	83°09'40.29"	19°33'25.16"
66	83°09'41.07"	19°33'19.89"
67	83°09'35.08"	19°33'16.87"

PATCH - 1 FIELD NOTE

From - To	VILLAGE NUNRESH						Distance in Mtr
	DEGREE	MINUTE	SECOND	DEGREE	MINUTE	SECOND	
1-2	179	00	00	359	00	00	82.72
2-3	271	00	00	01	00	00	126.79
3-4	358	00	00	178	00	00	57.32
4-5	270	00	00	80	00	00	173.51
5-6	358	00	00	179	00	00	101.80
6-7	358	00	00	179	00	00	117.92
7-8	358	00	00	179	00	00	116.96
8-9	358	00	00	179	00	00	87.01
9-10	280	00	00	80	00	00	202.03
10-11	286	00	00	86	00	00	160.55
11-12	288	00	00	88	00	00	108.87
12-13	8	00	00	186	00	00	137.63
13-14	268	00	00	86	00	00	196.03
14-15	268	00	00	86	00	00	176.28
15-16	268	00	00	86	00	00	194.55
16-17	182	00	00	2	00	00	130.59
17-18	269	00	00	89	00	00	131.90
18-19	269	00	00	89	00	00	156.83
19-20	359	00	00	179	00	00	103.01
20-21	359	00	00	179	00	00	101.17
21-22	359	00	00	179	00	00	116.79
22-23	83	00	00	263	00	00	152.60
23-24	358	00	00	178	00	00	148.08
24-25	358	00	00	178	00	00	141.30
25-26	240	00	00	80	00	00	156.95
26-27	359	00	00	179	00	00	96.46
27-28	42	00	00	222	00	00	96.16
28-29	42	00	00	222	00	00	96.88
29-30	42	00	00	222	00	00	110.55
30-31	92	00	00	272	00	00	121.46
31-32	92	00	00	272	00	00	129.47
32-33	180	00	00	0	00	00	106.19
33-34	180	00	00	0	00	00	134.37
34-35	180	00	00	0	00	00	145.45
35-36	137	00	00	317	00	00	110.48
36-37	137	00	00	317	00	00	124.14
37-38	137	00	00	317	00	00	127.78
38-39	144	00	00	324	00	00	23.18
39-40	68	00	00	248	00	00	78.61
40-41	68	00	00	248	00	00	56.29
41-42	69	00	00	249	00	00	59.00
42-43	85	00	00	265	00	00	99.44
43-44	81	00	00	261	00	00	76.70
44-45	79	00	00	269	00	00	146.34
45-46	90	00	00	270	00	00	37.45
46-47	136	00	00	316	00	00	87.03
47-48	136	00	00	316	00	00	100.62
48-49	79	00	00	269	00	00	154.34
49-50	27	00	00	207	00	00	142.76
50-51	90	00	00	270	00	00	31.94
51-52	98	00	00	278	00	00	159.05
52-53	119	00	00	299	00	00	45.80
53-54	127	00	00	307	00	00	60.44
54-55	117	00	00	297	00	00	96.13
55-56	48	00	00	228	00	00	17.46
56-57	33	00	00	213	00	00	39.81
57-58	173	00	00	363	00	00	34.45
58-59	170	00	00	360	00	00	19.00
59-60	173	00	00	363	00	00	120.25
60-61	180	00	00	0	00	00	53.53
61-62	171	00	00	351	00	00	25.01
62-63	210	00	00	30	00	00	138.84
63-64	187	00	00	17	00	00	66.05
64-65	188	00	00	348	00	00	34.88
65-66	165	00	00	345	00	00	187.94
66-67	269	00	00	89	00	00	182.13
67-1	259	00	00	89	00	00	189.97

PATCH - 1 LAND SCHEDULE

Village - Nunresh, RI Circle - Nakrundi, Tahasil - Th Rampur, Dist - Kalahandi

Sl No	Khata No.	Plot No.	Kiosam	Tenant Name	Total area (sq)	Total area (Ha)	Area to be Acquired (Ha)	Remarks
1	23	3	Dangar	AAA	18.50	6.677	5.785	Part
2	23	70	Dangar	AAA	24.67	9.984	6.403	Part
3	23	71	Dangar	AAA	25.78	10.433	10.433	Full
4	23	72	Dangar	AAA	12.50	5.099	5.099	Full
5	23	73	Dangar	AAA	12.90	5.098	2.876	Part
6	23	74	Dangar	AAA	15.00	6.070	2.129	Part
7	23	75	Dangar	AAA	15.00	6.070	5.799	Part
8	23	127	Dangar	AAA	22.50	9.108	9.108	Full
9	23	128	Dangar	AAA	36.00	14.589	14.589	Full
10	23	129	Dangar	AAA	22.63	9.198	4.44	Part
11	23	66	Dangar	AAA	17.70	7.163	6.241	Part
12	23	66	Dangar	AAA	24.25	9.614	5.037	Part
13	23	67	Dangar	AAA	15.00	6.070	4.721	Part
14	23	66	Dangar	AAA	30.73	12.436	10.822	Part
TOTAL							93,400 Ha	

CERTIFICATE

- Certified that the above non-forest Government land is in compact patches and is contiguous for compensatory afforestation and are more than 0.1 Ha area each.
- Certified that these lands are not coming under reserve category like Gorch, Simansa (burning ghat), village forest etc.
- These areas have adequate soil depth to sustain plantation and are manageable from silvicultural point of view.
- Certified that the Government land are found suitable for plantation.
- Certified that these lands are free from encroachment and encumbrances.
- Certified that the above lands are not covered under Section 4(1) notification and do not come under any forest block.
- Certified that the above lands are not coming under DUG land and forest land classification.
- Certified that the above lands are not attached to any agency property.
- These lands can be given to Larsen & Toubro Limited for using the same towards Compensatory Afforestation.
- 10/11 is as per the land record available as on 25.10.1985.
- The areas are coming under Dangar Kiosam and all are rich in nature. Hence the plantation can be done only field hill scheme.

Range Inspector
 Range Officer
 FORESTER
 TAHASILDAR
 THUAMUL RAMPUR

