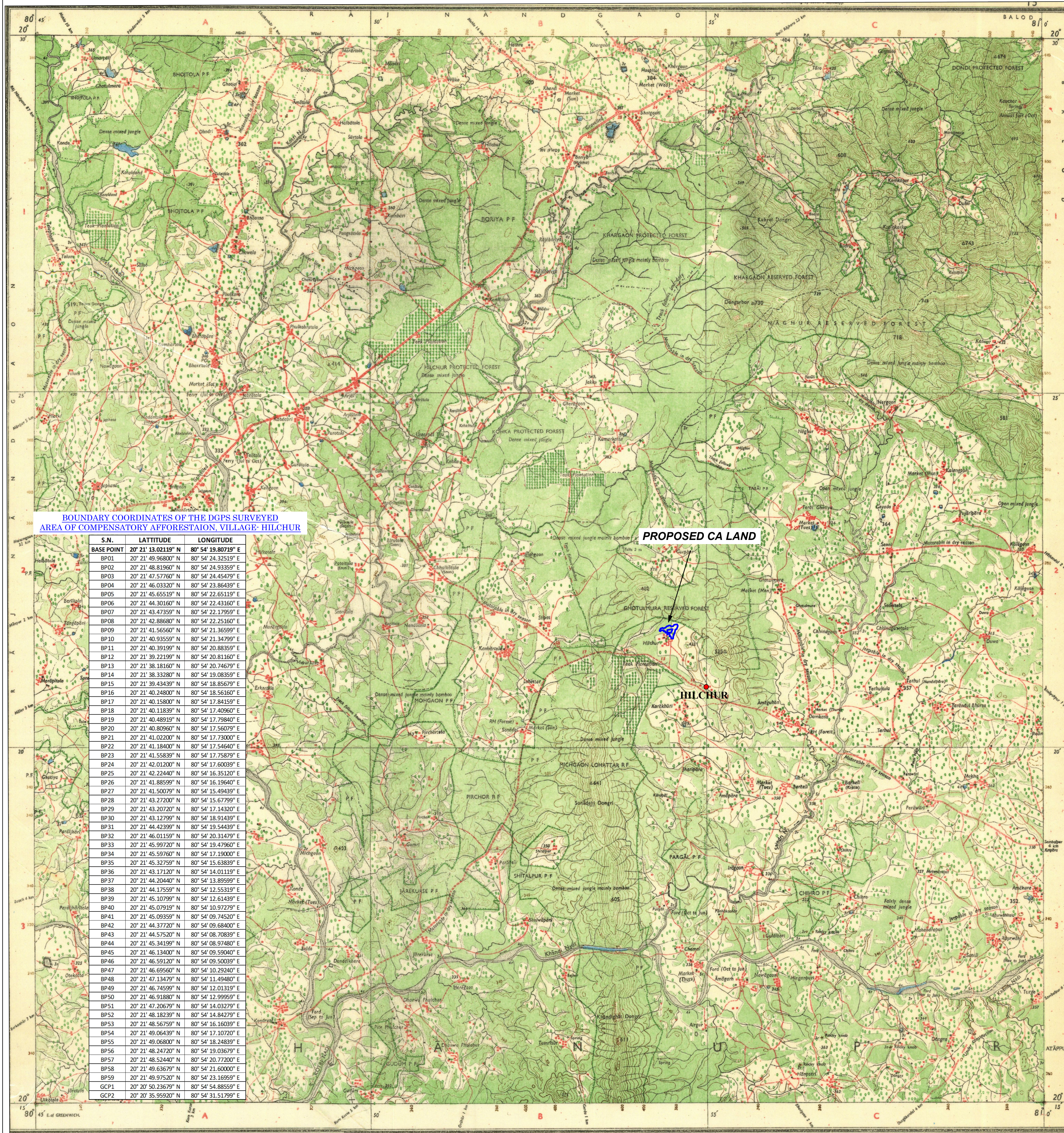
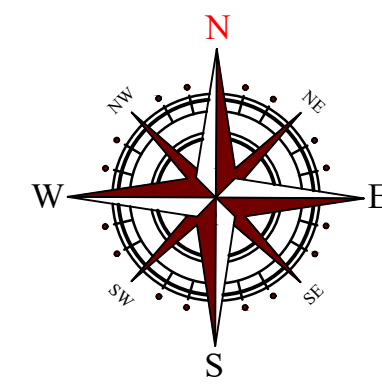


TOPOSHEET MAP (TOPOSHEET NO. 64 D/15) OF THE DGPS SURVEYED AREA FOR COMPENSATORY AFFORESTAION,
AT VILLAGE HILCHUR, TEHSIL-DURGUKONDAL, DISTRICT- NORTH BASTAR KANKER, (C.G.)



BOUNDARY COORDINATES OF THE DGPS SURVEYED
AREA OF COMPENSATORY AFFORESTAION, VILLAGE- HILCHUR

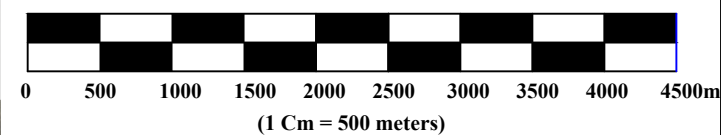
S.N.	LATITUDE	LONGITUDE
BASE POINT	20° 21' 13.02119" N	80° 54' 19.80719" E
BP01	20° 21' 49.96800" N	80° 54' 24.32519" E
BP02	20° 21' 48.81960" N	80° 54' 24.93359" E
BP03	20° 21' 47.57760" N	80° 54' 24.45479" E
BP04	20° 21' 46.03320" N	80° 54' 23.86439" E
BP05	20° 21' 45.65519" N	80° 54' 22.65119" E
BP06	20° 21' 44.30160" N	80° 54' 22.43160" E
BP07	20° 21' 43.47359" N	80° 54' 22.17959" E
BP08	20° 21' 42.88680" N	80° 54' 22.25160" E
BP09	20° 21' 41.56560" N	80° 54' 21.36599" E
BP10	20° 21' 40.93559" N	80° 54' 21.34799" E
BP11	20° 21' 40.39199" N	80° 54' 20.88359" E
BP12	20° 21' 39.22199" N	80° 54' 20.81160" E
BP13	20° 21' 38.18160" N	80° 54' 20.74679" E
BP14	20° 21' 38.33280" N	80° 54' 19.08359" E
BP15	20° 21' 39.43399" N	80° 54' 18.45639" E
BP16	20° 21' 40.24800" N	80° 54' 18.56160" E
BP17	20° 21' 40.15800" N	80° 54' 17.84159" E
BP18	20° 21' 40.11839" N	80° 54' 17.40960" E
BP19	20° 21' 40.48919" N	80° 54' 17.79840" E
BP20	20° 21' 40.80960" N	80° 54' 17.56079" E
BP21	20° 21' 41.02200" N	80° 54' 17.73000" E
BP22	20° 21' 41.18400" N	80° 54' 17.54640" E
BP23	20° 21' 41.55839" N	80° 54' 17.75879" E
BP24	20° 21' 42.01200" N	80° 54' 17.60039" E
BP25	20° 21' 42.22440" N	80° 54' 16.35120" E
BP26	20° 21' 41.88599" N	80° 54' 16.19640" E
BP27	20° 21' 41.50079" N	80° 54' 15.49439" E
BP28	20° 21' 43.27200" N	80° 54' 15.67799" E
BP29	20° 21' 43.20720" N	80° 54' 17.14320" E
BP30	20° 21' 43.12799" N	80° 54' 18.91439" E
BP31	20° 21' 44.42399" N	80° 54' 19.54439" E
BP32	20° 21' 46.01159" N	80° 54' 20.31479" E
BP33	20° 21' 45.99720" N	80° 54' 19.47960" E
BP34	20° 21' 45.59760" N	80° 54' 17.19000" E
BP35	20° 21' 45.32759" N	80° 54' 15.63839" E
BP36	20° 21' 43.17120" N	80° 54' 14.01119" E
BP37	20° 21' 44.20440" N	80° 54' 13.89599" E
BP38	20° 21' 44.17559" N	80° 54' 12.55319" E
BP39	20° 21' 45.10799" N	80° 54' 12.61439" E
BP40	20° 21' 45.07919" N	80° 54' 10.97729" E
BP41	20° 21' 45.09359" N	80° 54' 09.74520" E
BP42	20° 21' 44.37720" N	80° 54' 09.68400" E
BP43	20° 21' 44.57520" N	80° 54' 08.70839" E
BP44	20° 21' 45.34199" N	80° 54' 08.97480" E
BP45	20° 21' 46.13400" N	80° 54' 09.50400" E
BP46	20° 21' 46.59120" N	80° 54' 09.50039" E
BP47	20° 21' 46.69560" N	80° 54' 10.29240" E
BP48	20° 21' 47.13479" N	80° 54' 11.49480" E
BP49	20° 21' 46.74599" N	80° 54' 12.01319" E
BP50	20° 21' 46.91880" N	80° 54' 12.99959" E
BP51	20° 21' 47.20679" N	80° 54' 14.03279" E
BP52	20° 21' 48.18239" N	80° 54' 14.84279" E
BP53	20° 21' 48.56759" N	80° 54' 16.16039" E
BP54	20° 21' 49.06439" N	80° 54' 17.10720" E
BP55	20° 21' 49.06800" N	80° 54' 18.24839" E
BP56	20° 21' 48.24720" N	80° 54' 19.03679" E
BP57	20° 21' 48.52440" N	80° 54' 20.77200" E
BP58	20° 21' 49.63679" N	80° 54' 21.60000" E
BP59	20° 21' 49.97520" N	80° 54' 23.16959" E
GCP1	20° 20' 50.23679" N	80° 54' 54.88559" E
GCP2	20° 20' 35.95920" N	80° 54' 31.51799" E



APPLICANT

ASSISTANT COMMISSIONER
TRIBAL WELFARE DEPARTMENT
DIST. - NORTH BASTAR KANKER, (C.G.)

Scale 1:50,000



MAP LEGEND

Roads installed/ according to importance, distance shown	unimproved, do.	bridge
Cart tracks, Push tracks and pass, Foot-path with bridge		
Bridges with pass without, Causeway, Ford or Ferry		
Streams with track in bed underlain, Canal		
Dams, masonry or rock filled earthen, Weir		
Other tracks, standing, steep 3 to 6 meters, over 6 meters		
dry with water channel, with island & rocks, Tidal river		
Submerged rocks, Shal, Swamp, Reeds		
Wells, hand, covered, Tube-well, Spring, Tanks, perennial, dry		
Embankments, road or rail track, Broken ground		
Railways, broad gauge, Double single with station under construction		
other gauge, do., do, with station under construction		
Mined, fire, or tramway, Telegraph line, Cutting with tunnel		
Contours with sub-features, Rocky slopes, Cliffs		
Contour with sub-features, Rocky slopes, Cliffs		

PROPOSED CA LAND

LAND DETAIL

District/ Forest Division	Tehsil / Range	Village	Type of Land	Khasra Number	Surveyed Area (In Hect.)
NORTH BASTAR KANKER/EAST BHANUPRAPPUR	DURGUKONDAL	HILCHUR	GOVT LAND	66	6.5
TOTAL					6.5

MAP NO. - 3

PREPARED BY,



AVI CONSULTANCY SERVICES
OCM CHAUK IN FRONT OF AXIS BANK, BYRON BAZAR,
RAIPUR - 492001 (C.G.)
Email - avi_cspr@rediffmail.com