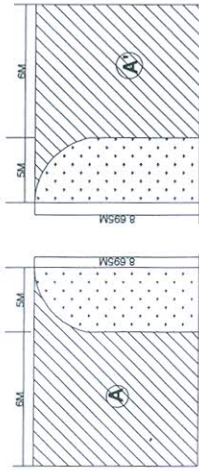




DIVERSION PLAN OF FOREST LAND FOR FILLING STATION OF IOCL ENTRY & EXIT AT CHAUTALA ON CHAUTALA RATANPURA ROAD, KHASRA NO.559/6/2 & 15/1

APPROCH ROAD AREA \approx 2 (6.0x8.695) = 104.34 SQM.
 1. AREA-A+A' = 2 (1/2x5.0x5.0-2/3x7.07x1.46) = 11.24 SQM.
 2. AREA-B+B' = 2 (1/2x5.0x5.0-2/3x7.07x1.46) = 11.24 SQM.
 TOTAL AREA = 104.34+11.24 = 0.011558 HAC.




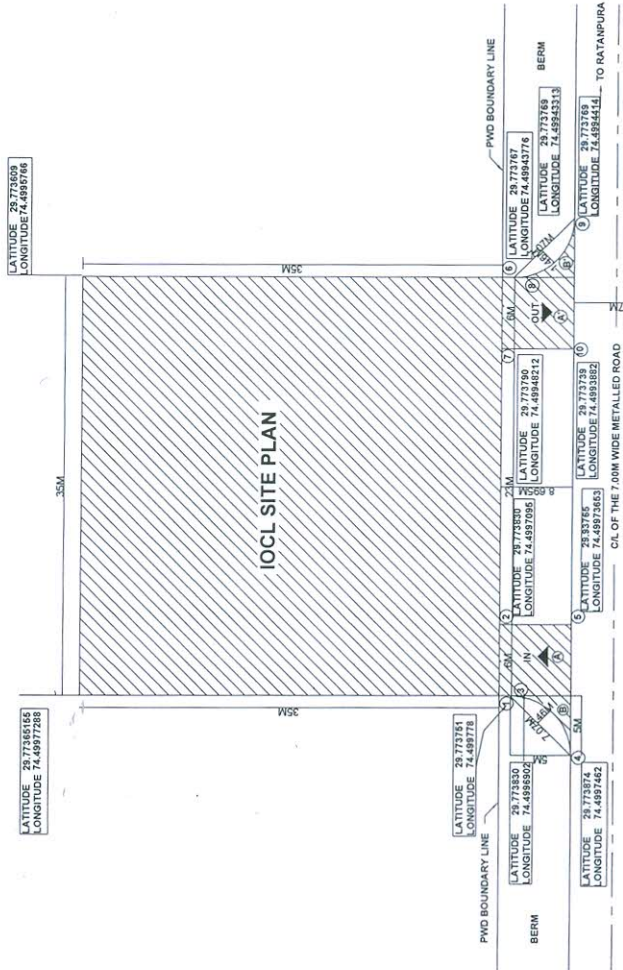
EXIT

ENTRY

LATITUDE 29.73569
LONGITUDE 74.4995766

LATITUDE 29.73569
LONGITUDE 74.4995766

IOCL SITE PLAN



MAP PREPARED FOR
IOCL RETAIL OUTLAI
VILL- CHOTALA

Indian Oil Corporation Limited (Marketing Division) Regional Office, Hisar DELHI & HARYANA STATE OFFICE		RETAIL OUTLET MSHSD FUELS CHOTALA-RATANPURA RAILWAY STATION SANGARIA	POLICE STATION CHOTALA SUB-TEHSIL MANDI DABWALI ROAD No.CHANNAGE Near KM. 4 (MDR-102)	VILL No. 559/6/2 & 15/1 NAUZA CHAUTALA DISTRICT SIRSA
NAME OF RETAIL OUTLET	DATE	PREPARATION	EXPLORE LICENSE No.	
CHOTALA		NEW		
TECHNO ENGINEERS				HDO/H3001

S. NO.	LATITUDE			LONGITUDE		
	DEGREE	MINUTES	SECOND	DEGREE	MINUTES	DECIMAL
1.	29	46	25.5044	74	29	59.1787
2.	29	46	25.82044	74	29	58.9537
3.	29	46	25.9352	74	29	58.9537
4.	29	46	25.94683	74	29	59.0863
5.	29	46	25.93765	74	29	59.0515
6.	29	46	25.56257	74	29	57.9759
7.	29	46	25.67618	74	29	58.1356
8.	29	46	25.5706	74	29	57.9592
9.	29	46	25.5706	74	29	57.9592
10.	29	46	25.4456	74	29	57.9757

राहुल दीक्षित
प्रबंधक (रिटेल सेल्स)
हिसार मण्डल कार्यालय
इंडियन ऑयल कॉर्पोरेशन लि. (पि. ए.)
हिसार-125005