

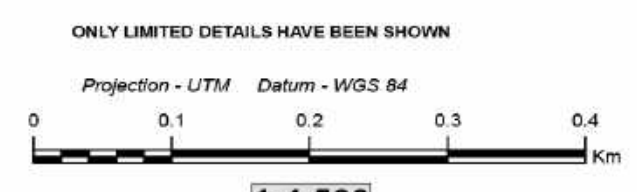
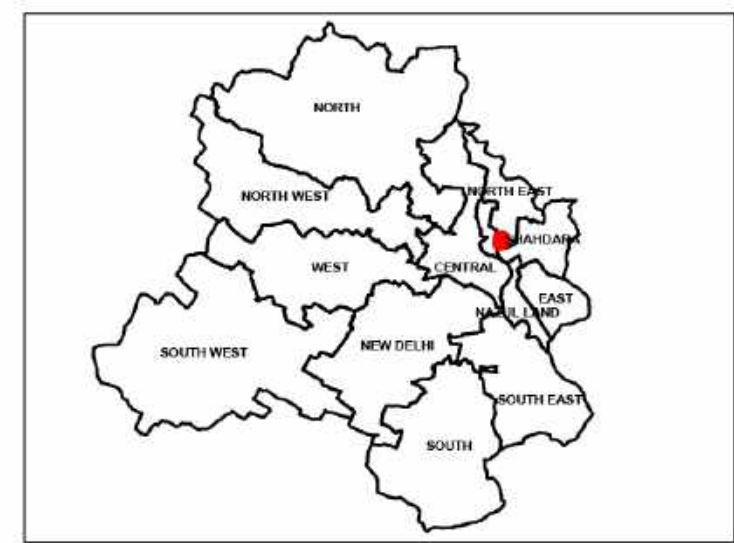
Map of Land For Compensatory Afforestation under Forest (Conservation) Act,1980  
For the Construction of LILO of 400KV Bavana-Mandola T/L at Maharani Bagh

गोपनीय  
केवल विभागीय प्रयोग हेतु  
निर्देशन के बिना नहीं

CONFIDENTIAL  
FOR DEPARTMENTAL USE ONLY  
NOT FOR EXPORT

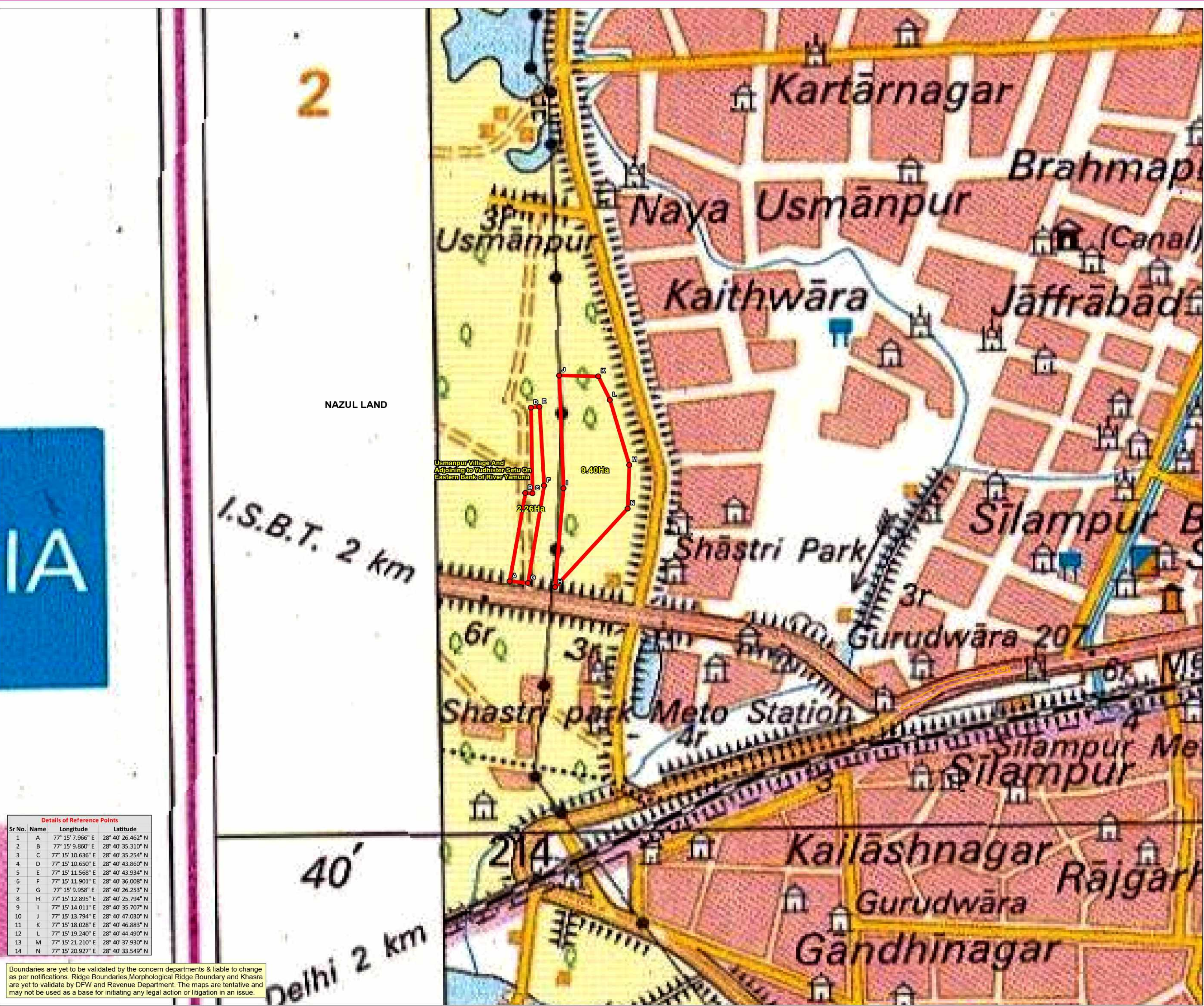


Legend  
● Reference Point  
□ Reference Area



For further details refer to the map, please contact  
Managing Director  
Geospatial Delhi Limited  
(A Govt. of NCT of Delhi Company)  
3rd Floor, C-2 Wing, Vasant Vihar, New Delhi - 110064  
www.gdli.org.in

Reproduction in whole or part by any means is prohibited  
without the written permission of GSDLI.  
GSDLI is providing the map/data which is  
generated through technological means and  
accurate to a particular extent only.  
The responsibility of validation lies with the department concerned.  
© Geospatial Delhi Limited 2022



GSDLI/PGCIL/21/61/2020/01

Validation of data is the part of department concerned


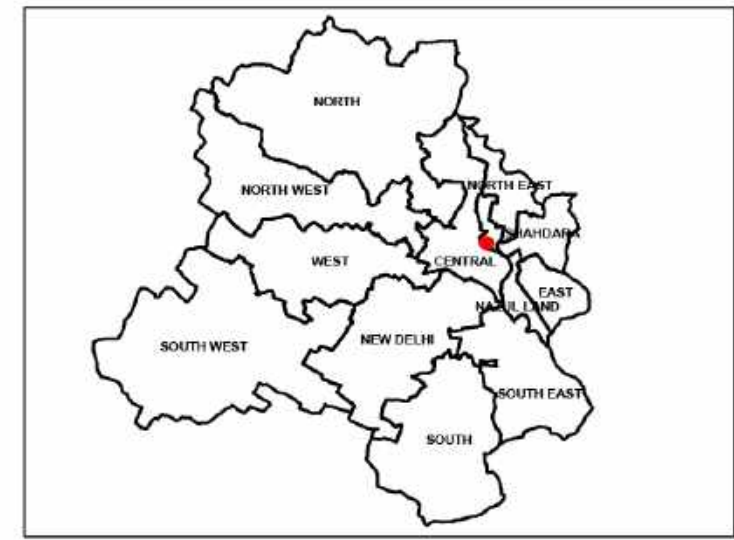
Map of Land For Compensatory Afforestation under Forest (Conservation) Act,1980  
For the Construction of LILO of 400KV Bavana-Mandola T/L at Maharani Bagh

गोपनीय  
केवल विभागीय प्रयोग हेतु  
निर्देशन के बिना नहीं

CONFIDENTIAL  
FOR DEPARTMENTAL USE ONLY  
NOT FOR EXPORT

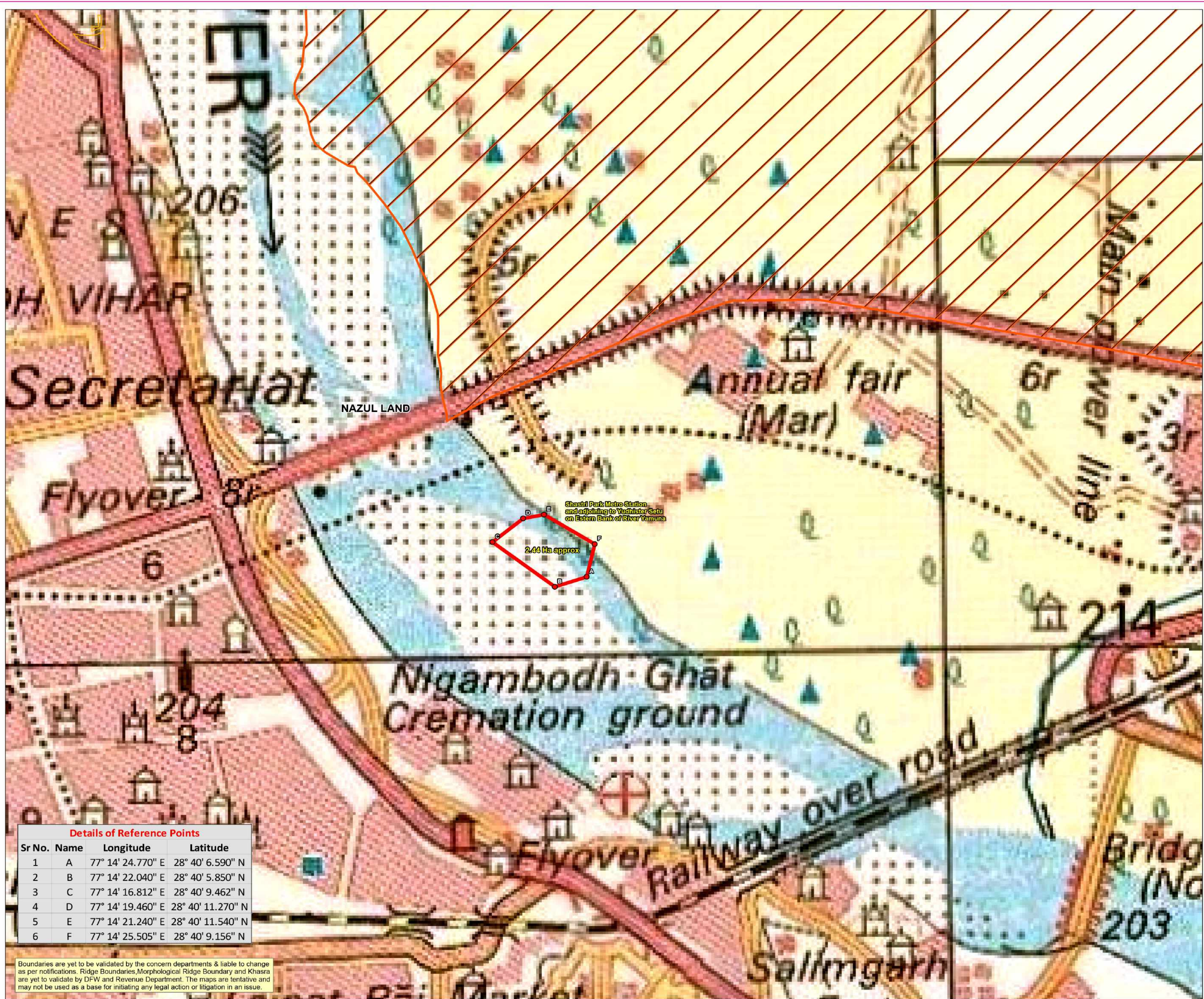


Legend  
● Reference Point  
□ Reference Area



For further details refer to the map, please contact  
Managing Director  
Geospatial Delhi Limited  
(A Govt. of NCT of Delhi Company)  
3rd Floor, C-2 Wing, Vasant Vihar, New Delhi - 110064  
www.gdli.org.in

Reproduction in whole or part by any means is prohibited  
without the written permission of GSDLI.  
GSDLI is providing the map/data which is  
generated through technological means and  
accurate to a particular extent only.  
The responsibility of validation lies with the department concerned.  
© Geospatial Delhi Limited 2022



GSDLI/PGCIL/21/61/2020/02

Validation of data is the part of department concerned