

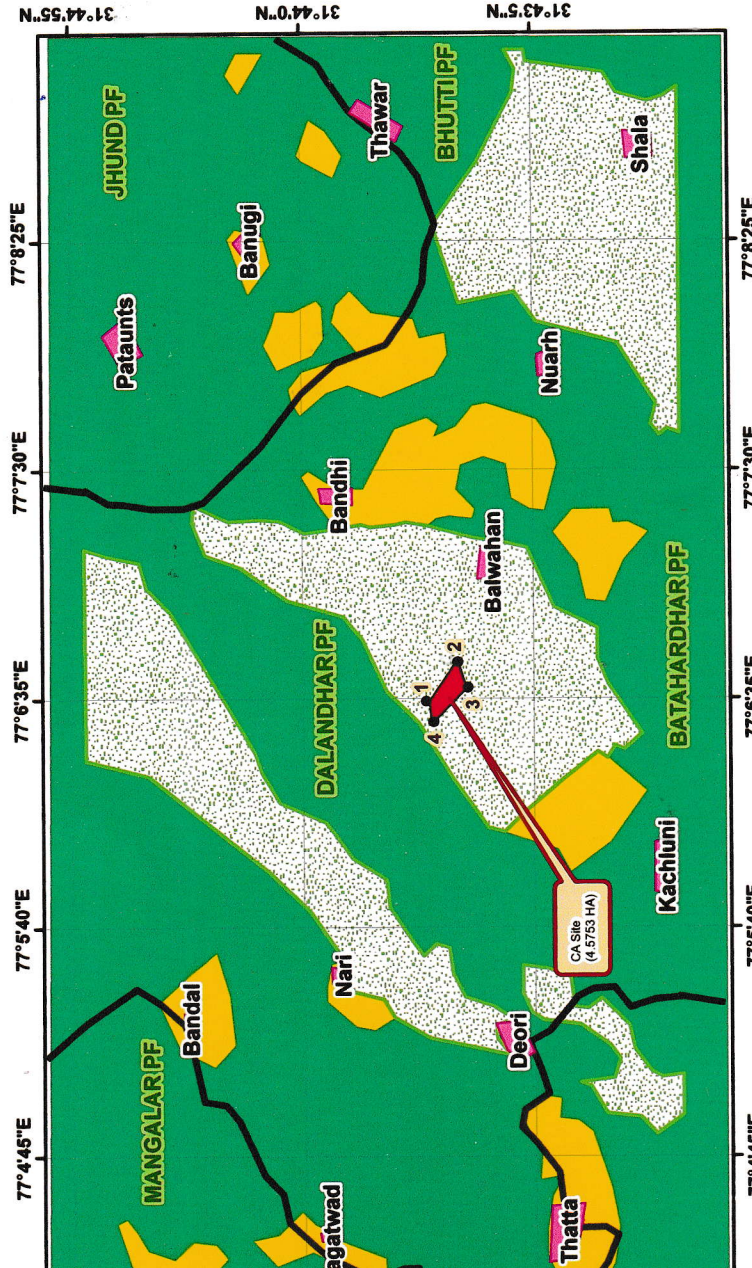


CA
Georeferenced Landuse Map Of Construction Tanda Kohla Tikhari Kawal Kothi Sidhkothi
Baba Balak Nath Mandir Thapla Dari ka nal Sidhyani Road km. 0/00 to 11/340 (CA Site 4.5753 HA)



CA Site (4.5753 HA)

S.No	Longitude	Latitude
1	77° 6' 34.371" E	31° 43' 30.669" N
2	77° 6' 43.776" E	31° 43' 23.187" N
3	77° 6' 37.753" E	31° 43' 20.799" N
4	77° 6' 29.405" E	31° 43' 28.902" N

LEGEND

- Settlement
- Road
- Agriculture
- Scrub Land
- Forest

(Signature)
 Divisional Forest Officer
 Forest Division Mandi (H.P.)

(Signature)
 Divisional Forest Officer
 Suket Forest Division
 Sundemagar (H.P.) - 175018

(Signature)
 Executive Engineer
 Nerchowk Division
 HPPWD Nerchowk

Toposheet No: 53 E/02