

**GOVERNMENT OF TELANGANA
OFFICE OF THE DISTRICT COLLECTOR, NIRMAL DISTRICT**

Rc.No. AE2/Forest Clearence/CA Land/2021-22

Dt:-17.04.2021.

UNDERTAKING


It is to certify that an extent of 63.85 Hectares of Government lands in Thimmapur village in Khanapur Mandal and Venkatapur Village in Mudhole Mandal of Nirmal District are free from encumbrance and encroachment. The details of these lands are as shown below:-

Sl.No	Name of the Division	Name of the Mandal	Name of the village	Sy.No.	Extent
1	Nirmal	Khanapur	Thimmapur	271	9.20
				272/2	4.20
				281/2	22.00
2	Nirmal	Mudhole	Venkatapur	67/1	28.45
					63.85

The said lands are not assigned to any individuals/Organizations.

The District Panchayath Raj Engineer (DPRE), Nirmal District, Nirmal has requested to allot the Government land in lieu of Forest lands taken for formation of road projects under PMGSY Scheme of Panchayath Raj Department towards compensatory Afforestation to be handed over to the Forest Department.

In view of the above, I hereby under take that, they said lands to an extent 63.85 Ha will be transferred and mutated in the name of Forest Department and will be handed over to the Forest Department on receipt of Stage-I approval under Forest Conservation Act, 1980 for the said projects as I am competent to do so.


Collector & District Magistrate
Nirmal District

"A.H. Reddy"

District Panchayathi Raj Engineer
NIRMAL DISTRICT

**GOVERNMENT OF TELANGANA
OFFICE OF THE DISTRICT COLLECTOR, NIRMAL DISTRICT**

Rc.No. AE2/Forest Clearance/CA Land/2021-22


Dt:-17.04.2021.


NON-ENCUMBRANCE CERTIFICATE

This is to certify that, an extent of 63.85 Hectares of Government lands which has been identified and proposed for Compensatory Afforestation in lieu of the forest lands of Nirmal District and which is going to be diverted for formation of road projects under PMGSY Scheme of Panchayath Raj Department is free from litigation and encroachments.

This Government land is free from encumbrance, litigations and encroachment. This lands has also been accepted by Forest Department for taking up conservation works and formation water harvesting structures. The details of these lands are as shown below:-

Sl.No	Name of the Division	Name of the Mandal	Name of the village	Sy.No.	Extent
1	Nirmal	Khanapur	Thimmapur	271	9.20
				272/2	4.20
				281/2	22.00
2	Nirmal	Mudhole	Venkatapur	67/1	28.45
					63.85


Collector & District Magistrate
Nirmal District

"Attested"

District Panchayathi Raj Engineer
NIRMAL DISTRICT