

FORM-I
(for linear projects)
Government of Telangana
Office of the District Collector, Bhadradi Kothagudem

No.A6/RoFR/ITDA/5030/2020

Dated.25.11.2020

TO WHOMSOEVER IT MAY CONCERN

In compliance of the Ministry of Environment and Forests (MoEF), Government of India's Letter No.11-9/98-FC(pt) dated 3rd August 2009 wherein the MoEF issued guidelines on submission of evidences for having initiated and completed the process of settlement of rights under the Scheduled Tribes and Other Traditional Forest Dwellers (Recognition of Forest Rights) Act, 2006 (FRA for short) on the forest land proposed to be diverted for non-forest purposes read with MoEF's letter dated 5th February-2013 wherein MoEF issued certain relaxation in respect of linear projects, it is certified that 8.107 HA of forest land proposed to be diverted in favour of Executive Engineer, Panchayat Raj, Division Bhadrachalam for under Pradhan Mantri Gram Sadak Yojana Phase - XI (Year 2017-18) within Jurisdiction of Allapalli Mandal & Kachanapalli Forest Range of Yellandu Forest Division of Bhadradi Kothagudem District. The details are as shown hereunder.

Sl. No.	Mandal	Scheme	Type of work	Ext. in HA	Location	Name of the Road
1	Allapalli	PMGSY G.O.Rt No.699 PR & RD (Progs.II) Dept., Dt.16.11.2017	Upgradation of road work	4.546	1.Yellandu Forest Division 2.Comp No DAMA 8a 3.Damerathogu R.F. Block 4. Ramanujagudem Beat 5.Valasalla section 6. Kachanapalli Range	LAT034- R&B Road to Tunikibandla via Teegalancha
2	Allapalli	PMGSY G.O.Rt No.699 PR & RD (Progs.II) Dept., Dt.16.11.2017	Upgradation of road work	2.247	1.Yellandu Forest Division 2.Comp No DAMA 8a 3.Damerathogu R.F. Block 4. Ramanujagudem Beat 5.Valasalla section 6. Kachanapalli Range	LAT036- R&B Road at Pathuru to Rayalanka via Ramanujagudem
3	Allapalli	PMGSY G.O.Rt No.16 PR & RD (Progs.II) Dept., Dt.10.01.2018	Upgradation of road work	1.314	1.Yellandu Division. 2.Comp No. : DAMA 10a 3.Damerathogu R.F. Block 4.Valasalla West Beat 5.Valasalla Section 6. Kachanapalli Range	LAT031- Markodu to Pedduru
Total::				8.107		

The latitude & longitude details of the above diversion of land are as shown hereunder.
Name of the Road :: R&B Road to Tunikibandla via Teegalancha to an extent of 4.546 HA

Sl.No.	Longitude	Latitude
1	80.46809085	17.85238098

Sl.No.	Longitude	Latitude
2	80.46669673	17.85298288
3	80.46579455	17.85348781
4	80.46488570	17.85382952
5	80.46380995	17.85435655
6	80.46213321	17.85502929
7	80.46156890	17.85567181
8	80.46095249	17.85595478
9	80.45976219	17.85632988
10	80.45818044	17.85740598
11	80.45720009	17.85817488
12	80.45582712	17.85966386
13	80.45474773	17.86064226
14	80.45349200	17.86166883
15	80.45174294	17.86261753
16	80.44979143	17.86369186
17	80.44833412	17.86419168
18	80.44737530	17.86466018
19	80.44629847	17.86495859
20	80.44622931	17.86512488
21	80.44690261	17.86595705
22	80.44714068	17.86591649
23	80.44779119	17.86557219
24	80.44965047	17.86627108
25	80.45059304	17.86673912
26	80.45129325	17.86687099
27	80.45317912	17.86701500
28	80.45504440	17.86714541
29	80.45715050	17.86732814
30	80.45875557	17.86746695
31	80.45965945	17.86734799
32	80.46050994	17.86705522
33	80.46109909	17.86699849
34	80.46214592	17.86669597
35	80.46383443	17.86600131
36	80.46466575	17.86592668
37	80.46531224	17.86567489
38	80.46575797	17.86534643
39	80.46627273	17.86487323
40	80.46644192	17.86481537

Name of the Road :: Pathuru to Rayalanka via Ramanujagudem to an extent of 2.2473 HA

Sl.No.	Longitude	Latitude
1	80.46704761	17.86593645
2	80.46761339	17.86693154
3	80.46805728	17.86739118
4	80.46916724	17.86844578
5	80.46969195	17.86901459
6	80.46996662	17.86991202
7	80.47051937	17.87097181
8	80.47092053	17.87204774
9	80.47188483	17.87366315
10	80.47212611	17.87381358
11	80.47274921	17.87345123
12	80.47372943	17.87307634
13	80.47393342	17.87284816
14	80.47472985	17.87242633

145

Sl.No.	Longitude	Latitude
15	80.46644192	17.86481537
16	80.46803658	17.86435628
17	80.47011761	17.86370388
18	80.47125642	17.86324662
19	80.47268290	17.86272508
20	80.47297170	17.86240934


Name of the Road :: Markodu to Pedduru to an extent of 0.92026 HA

Sl.No.	Longitude	Latitude
1	80.49365579	17.92301953
2	80.49207680	17.92362051
3	80.49031756	17.92415857
4	80.48938035	17.92451482
5	80.48839264	17.92508136
6	80.48698074	17.92585036
7	80.48514821	17.92668174
8	80.48524505	17.92708680
9	80.48507565	17.92762880
10	80.48536620	17.92904871
11	80.4854979	17.92952825


It is further certified that:

- The complete process for identification and settlement of rights under the FRA has been carried out for the entire 8.107 HA of forest land proposed for Widening and upgrading of Roads i.e., from R&B Road to Tunikibandla via Teegalancham & Pathuru to Rayalanka via Ramanujagudem & Markodu to Pedduru in Allapalli mandal. A copy of records of all consultations and meetings of the forest rights committee(s), Grama Sabha(s), Sub-Divisional Level Committee(s) and the District Level Committee are enclosed.
- The diversion of forest land for facilities managed by the Government as required under section 3(2) of the Forest Right Act have been completed and the Grama Sabhas have given their consent to it.
- The proposal does not involve recognized right of Primitive Tribal Groups and Pre-Agricultural Communities.

Encl: As above


(Dr.M.V.Reddy, I.A.S.,)
Chairman District Level Committee
& District Collector,
Bhadradri Kothagudem

check
(R&B)

//TRUE COPY//

Dy. Executive Engineer
O/o the CE, PR, PMGSY, Hyd.

FORM-I
(for linear projects)
Government of Telangana
Office of the District Collector, Bhadradi Kothagudem

No.A6/RoFR/ITDA/5030/2020

Dated.25.11.2020

TO WHOMSOEVER IT MAY CONCERN

In compliance of the Ministry of Environment and Forests (MoEF), Government of India's Letter No.11-9/98-FC(pt) dated 3rd August 2009 wherein the MoEF issued guidelines on submission of evidences for having initiated and completed the process of settlement of rights under the Scheduled Tribes and Other Traditional Forest Dwellers (Recognition of Forest Rights) Act, 2006 (FRA for short) on the forest land proposed to be diverted for non-forest purposes read with MoEF's letter dated 5th February-2013 wherein MoEF issued certain relaxation in respect of linear projects, it is certified that 1.73861 HA of forest land proposed to be diverted in favour of Executive Engineer, Panchayat Raj, Division Bhadrachalam for under Pradhan Mantri Gram Sadak Yojana Phase – XI (Year 2017-18) within Jurisdiction of Allapalli Mandal & Allapalli Forest Range of Kinnerasani Wild Life Management Forest Division of Bhadradi Kothagudem District. The details are as shown hereunder.

Sl. No.	Mandal	Scheme	Type of work	Ext. in HA	Location	Name of the Road
1	Allapalli	PMGSY G.O.Rt No.699 PR & RD (Progs.II) Dept., Dt.16.11.2017	Up gradation of road work	1.246	1. Kinnerasani WLM Forest Divi. 2. Compartment No. 37 3. Allapalli R.F. Block 4. Allapally, Mylaram Beat 5. Allapally section 6. Allapally Range	LAT035- Allapalli to Mylaram
2	Allapalli	PMGSY G.O.Rt No.699 PR & RD (Progs.II) Dept., Dt.16.11.2017	Upgradation of road work	0.322	1. Kinnerasani Forest Division 2. Comp No.: APP 01 3. Appayapeta R.F. Block 4. Chinthalagumpu east Beat 5. Allapally section 6. Allapally Range	LAT034- R&B Road to Tunikibandla via Teegalancha
3	Allapalli	PMGSY G.O.Rt No.699 PR & RD (Progs.II) Dept., Dt.16.11.2017	Upgradation of road work	0.170	1. Kinnerasani Division. 2. Comp No.: ADL 01 3. Allapalli R.F. Block 4. Chinthalagumpu East Beat 5. Allapally section 6. Allapally Range	LAT036- R&B Road at Pathuru to Rayalanka via Ramanujagudem
Total::				1.738		

The latitude & longitude details of the above diversion of land are as shown hereunder.

Name of the Road :: Allapalli to Mylaram to an extent of 1.246 HA

Sl.No.	Longitude	Latitude
1	80.47290348	17.82957509
2	80.47175125	17.82885145
3	80.47097634	17.82842989
4	80.47063545	17.82829061
5	80.46930209	17.82794971
6	80.46796037	17.82750693
7	80.46728331	17.82725627
8	80.46722300	17.82679377
9	80.46702728	17.8260791
10	80.46631527	17.82528565
11	80.46525888	17.82493749
12	80.46344365	17.82554438
13	80.46326842	17.82543762

Name of the Road :: R&B Road to Tunikibandla via Teegalancha to an extent of 0.3222 HA

Sl.No.	Longitude	Latitude
1	80.47863216	17.85228867
2	80.47670816	17.85229759
3	80.47525255	17.85228278

Name of the Road :: Pathuru to Rayalanka via Ramanujagudem to an extent of 0.1703 HA

Sl.No.	Longitude	Latitude
1	80.47757679	17.86179741
2	80.47906969	17.86122655


It is further certified that:

- The complete process for identification and settlement of rights under the FRA has been carried out for the entire 1.738HA of forest land proposed for Widening and upgrading of Roads i.e., from Allapalli to Mylaram, R&B Road to Tunikibandla via Teegalancham & Pathuru to Rayalanka via Ramanujagudem in Allapalli mandal. A copy of records of all consultations and meetings of the forest rights committee(s), Grama Sabha(s), Sub-Divisional Level Committee(s) and the District Level Committee are enclosed.
- The diversion of forest land for facilities managed by the Government as required under section 3(2) of the Forest Right Act have been completed and the Grama Sabhas have given their consent to it.
- The proposal does not involve recognized right of Primitive Tribal Groups and Pre-Agricultural Communities.

Encl: As above

TRUE COPY

Dy. Executive Engineer
O/o the CE, PR, PMGSY, Hyd.


(Dr.M.V.Reddy, I.A.S.,)
Chairman District Level Committee
& District Collector,
Chadri Bhadradi Kothagudem
(PR)