मशहूर नाम कनछ चादर नं. २
शीट नं. २

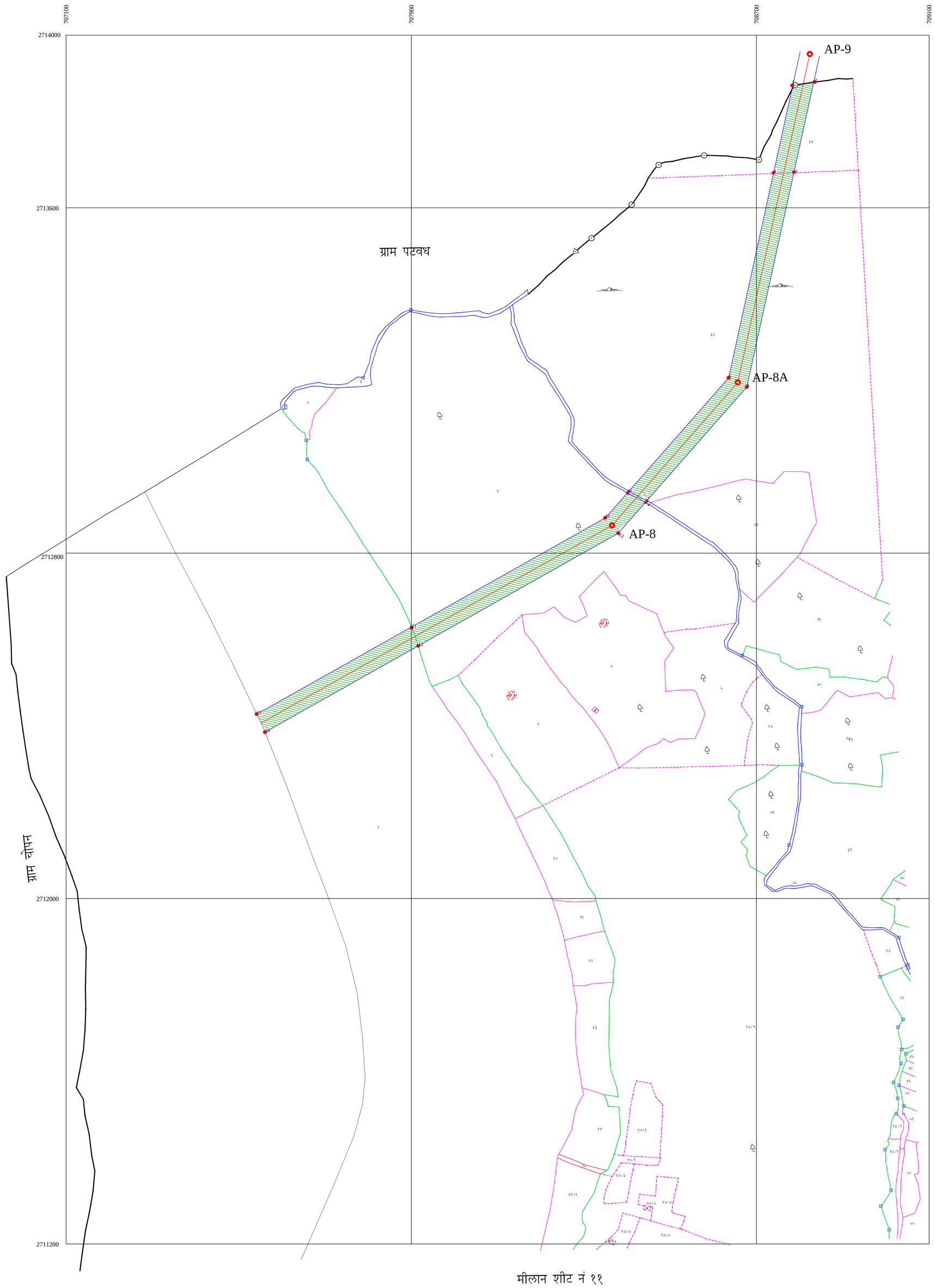

METERS
0 50 100 200 300 400

SCALE: 1:4000

Legend

- Georefrenced boundry points of forest land
- Tower Location
- Transmission line corridor
- Plot boundry
- Village boundry
- Notified Forest

Georefrenced Co-ordinates Points				
S. N.	LATITUDE	LONGITUDE	EASTING	NORTHING
1	24° 31' 29.460" N	83° 3' 40.772" E	708830.303	2713896.482
2	24° 31' 29.390" N	83° 3' 39.705" E	708800.302	2713893.892
3	24° 31' 22.503" N	83° 3' 38.958" E	708782.436	2713681.645
4	24° 31' 22.487" N	83° 3' 37.274" E	708735.040	2713680.442
5	24° 31' 7.051" N	83° 3' 33.250" E	708628.845	2713203.813
6	24° 30' 58.810" N	83° 3' 25.013" E	708400.758	2712946.783
7	24° 30' 58.052" N	83° 3' 26.470" E	708442.103	2712924.071
8	24° 31' 6.396" N	83° 3' 34.747" E	708671.290	2713184.296
9	24° 30' 58.662" N	83° 3' 24.865" E	708396.665	2712942.171
10	24° 30' 56.663" N	83° 3' 22.868" E	708341.354	2712879.841
11	24° 30' 49.483" N	83° 3' 8.260" E	707933.415	2712652.784
12	24° 30' 47.993" N	83° 3' 8.682" E	707945.966	2712607.131
13	24° 30' 55.441" N	83° 3' 23.830" E	708369.000	2712842.632
14	24° 30' 41.478" N	83° 2' 55.415" E	707575.453	2712401.094
15	24° 30' 42.876" N	83° 2' 54.808" E	707557.727	2712443.868
16	24° 30' 57.875" N	83° 3' 26.293" E	708437.204	2712918.550

Forest area for diversion

S.No	Plot No.	Area (Ha.)
1	1	1.988
2	4	2.727
3	28	0.028
4	33	4.320
Total		9.063 ha .

Prepared For

Obra C Badaun Transmission Limited

Project Name

400 KV D/C Jaunpur-Obra Transmission Line

Obra C Badaun Transmission Ltd. Bareilly

METERS
0 50 100 200 300 400
SCALE: 1:4000

Legend

- Georefrenced boundry points of forest land
- Tower Location
- Transmission line corridor
- Plot boundry
- Village boundry
- Notified Forest

Georefrenced Co-ordinates Points

S. N.	LATITUDE	LONGITUDE	EASTING	NORTHING
1	24° 32' 35.539" N	83° 4' 3.743" E	709446.450	2715939.369
2	24° 32' 34.652" N	83° 4' 5.181" E	709487.306	2715912.685
3	24° 32' 34.427" N	83° 4' 5.117" E	709485.616	2715905.726
4	24° 32' 35.420" N	83° 4' 3.710" E	709445.555	2715935.683
5	24° 32' 31.330" N	83° 4' 2.553" E	709414.872	2715809.345
6	24° 32' 7.809" N	83° 3' 53.546" E	709172.203	2715081.837
7	24° 32' 7.779" N	83° 3' 55.251" E	709220.210	2715081.613
8	24° 32' 31.459" N	83° 4' 4.277" E	709463.347	2715814.030
9	24° 32' 31.752" N	83° 4' 3.972" E	709454.640	2715822.918
10	24° 32' 32.340" N	83° 4' 4.526" E	709469.962	2715841.266
11	24° 31' 31.646" N	83° 3' 39.667" E	708798.185	2713963.287
12	24° 31' 29.582" N	83° 3' 39.124" E	708783.855	2713899.535
13	24° 31' 29.030" N	83° 3' 39.612" E	708797.845	2713882.770
14	24° 31' 29.390" N	83° 3' 39.705" E	708800.302	2713893.892
15	24° 31' 29.460" N	83° 3' 40.772" E	708830.303	2713896.482
16	24° 31' 31.226" N	83° 3' 41.232" E	708842.450	2713950.998
17	24° 31' 28.673" N	83° 3' 39.520" E	708795.410	2713871.751
18	24° 31' 29.202" N	83° 3' 39.025" E	708781.245	2713887.817
19	24° 31' 27.260" N	83° 3' 38.519" E	708767.884	2713827.854

Forest Area For Diversion

S.No	Plot No.	Area (Ha.)
1	1948/6	0.384
2	1949	0.025
3	1950/1	5.759
4	2194	4.040
5	2190	0.044
Total		10.252 Ha .

Prepared For

Obra C Badaun Transmission Limited

Project Name

400 KV D/C Jaunpur-Obra Transmission Line

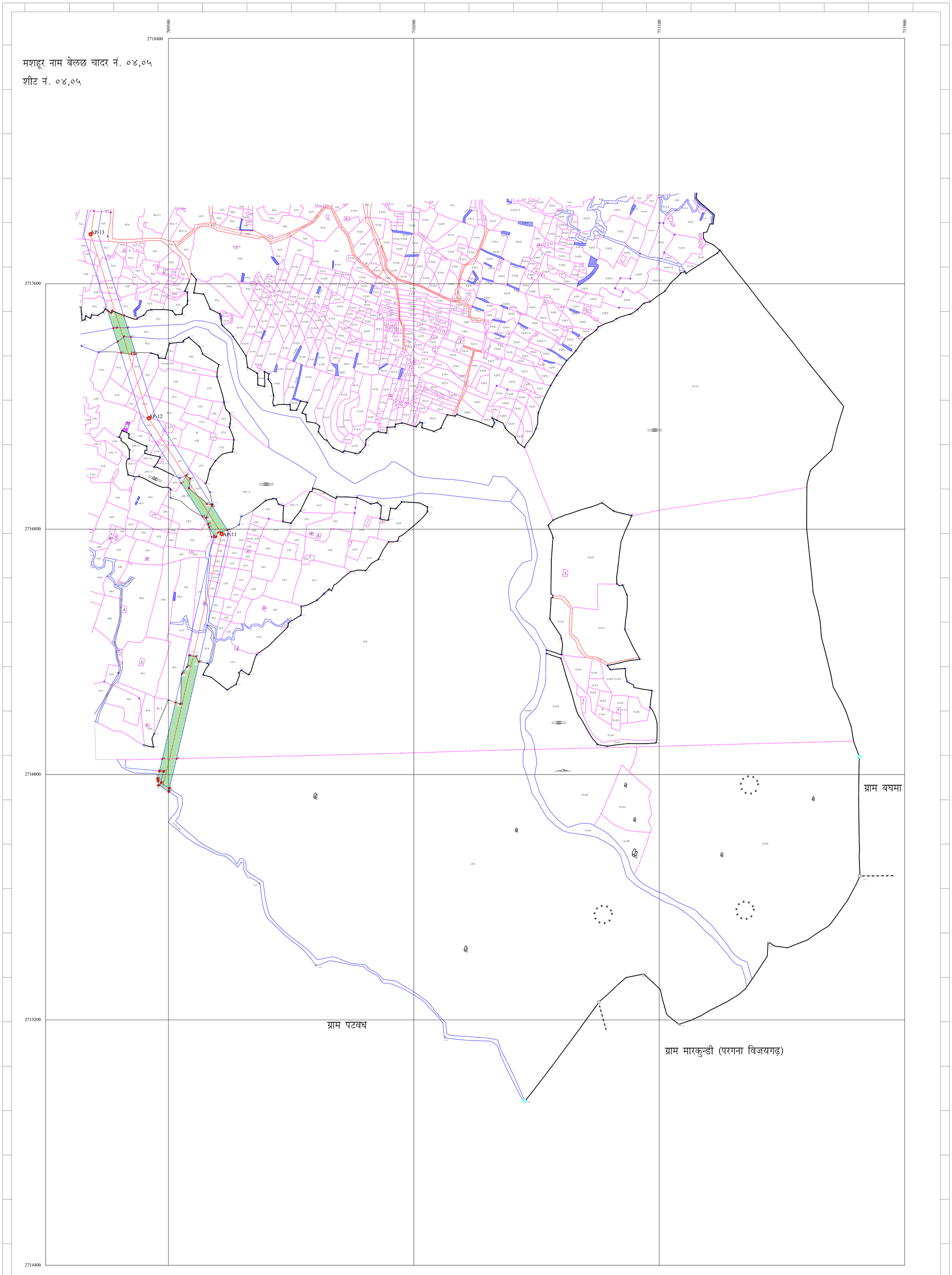

METERS
0 50 100 200 300 400

SCALE: 1:4000

Legend

- Georefrenced boundry points of forest land
- Tower Location
- Transmission line corridor
- Plot boundry
- Village boundry
- Notified Forest

Georefrenced Co-ordinates Points				
S. N.	LATITUDE	LONGITUDE	EASTING	NORTHING
1	24° 33' 26.737" N	83° 3' 59.423" E	709301.2340	2717512.8730
2	24° 33' 24.881" N	83° 4' 0.028" E	709319.1140	2717456.0170
3	24° 33' 24.950" N	83° 4' 0.335" E	709327.7280	2717458.2590
4	24° 33' 24.912" N	83° 4' 1.724" E	709366.8180	2717457.6620
5	24° 33' 26.196" N	83° 4' 1.305" E	709354.4450	2717497.0050
6	24° 33' 26.709" N	83° 3' 59.928" E	709315.4650	2717512.2120
7	24° 33' 26.490" N	83° 3' 59.853" E	709313.4540	2717505.4380
8	24° 33' 23.436" N	83° 4' 0.499" E	709333.0320	2717411.7580
9	24° 33' 23.943" N	83° 4' 1.262" E	709354.2860	2717427.6660
10	24° 33' 23.906" N	83° 4' 2.051" E	709376.5080	2717426.8460
11	24° 33' 22.253" N	83° 4' 0.885" E	709344.4350	2717375.4970
12	24° 33' 22.055" N	83° 4' 2.141" E	709379.8710	2717369.9340
13	24° 33' 22.184" N	83° 4' 2.137" E	709379.7120	2717373.9030
14	24° 33' 22.198" N	83° 4' 2.418" E	709387.6230	2717374.4580
15	24° 33' 22.064" N	83° 4' 2.433" E	709388.0860	2717370.3570
16	24° 33' 22.068" N	83° 4' 2.650" E	709394.2060	2717370.5680
17	24° 33' 8.328" N	83° 4' 7.685" E	709542.2500	2716949.9180
18	24° 33' 4.748" N	83° 4' 10.078" E	709611.2580	2716840.7760
19	24° 33' 4.578" N	83° 4' 10.459" E	709622.0370	2716835.7130
20	24° 33' 5.860" N	83° 4' 11.250" E	709643.7280	2716875.4970
21	24° 33' 6.011" N	83° 4' 11.150" E	709640.8220	2716880.0940
22	24° 33' 6.075" N	83° 4' 10.667" E	709627.2230	2716881.8570
23	24° 33' 7.796" N	83° 4' 8.579" E	709567.6380	2716933.9270
24	24° 33' 8.781" N	83° 4' 8.745" E	709571.8720	2716964.3010
25	24° 33' 9.126" N	83° 4' 8.293" E	709558.9860	2716974.7300
26	24° 33' 3.796" N	83° 4' 10.803" E	709632.0910	2716811.7950
27	24° 33' 3.599" N	83° 4' 10.847" E	709633.4080	2716805.7430
28	24° 33' 2.720" N	83° 4' 11.434" E	709650.3480	2716778.9510
29	24° 33' 2.557" N	83° 4' 11.388" E	709649.1220	2716773.9040
30	24° 33' 2.552" N	83° 4' 11.645" E	709656.3550	2716773.8500
31	24° 33' 3.030" N	83° 4' 11.935" E	709664.2920	2716788.6940
32	24° 33' 3.248" N	83° 4' 12.997" E	709694.0780	2716795.8640
33	24° 32' 50.082" N	83° 4' 8.151" E	709563.7750	2716388.6970
34	24° 32' 48.834" N	83° 4' 7.905" E	709557.4250	2716350.2000
35	24° 32' 48.193" N	83° 4' 7.324" E	709541.3700	2716330.2190
36	24° 32' 44.991" N	83° 4' 7.052" E	709535.2170	2716231.5780
37	24° 32' 45.145" N	83° 4' 6.461" E	709518.5090	2716236.0850
38	24° 32' 39.175" N	83° 4' 4.772" E	709473.7200	2716051.6570
39	24° 32' 39.152" N	83° 4' 6.453" E	709521.0570	2716051.6570
40	24° 32' 49.379" N	83° 4' 9.347" E	709597.7810	2716367.5820
41	24° 32' 49.962" N	83° 4' 9.037" E	709588.7780	2716385.3900
42	24° 32' 37.548" N	83° 4' 4.312" E	709461.5170	2716001.4120
43	24° 32' 37.502" N	83° 4' 4.770" E	709474.4250	2716000.2020
44	24° 32' 36.281" N	83° 4' 4.503" E	709467.4800	2715962.4990
45	24° 32' 35.753" N	83° 4' 5.492" E	709495.5610	2715946.6750
46	24° 32' 37.149" N	83° 4' 4.199" E	709458.5240	2715989.0850
47	24° 32' 36.951" N	83° 4' 4.298" E	709461.4160	2715983.0480
48	24° 32' 36.220" N	83° 4' 4.333" E	709462.7390	2715960.5580
49	24° 32' 35.510" N	83° 4' 5.423" E	709493.7360	2715939.1600

Forest area for diversion = 3.265 ha .

Prepared For

Obra C Badaun Transmission Limited

Project Name

400 KV D/C Jaunpur-Obra Transmission Line

मशहूर नाम मारकुन्डी चादर नं. ११,१२

शीट नं. ११,१२

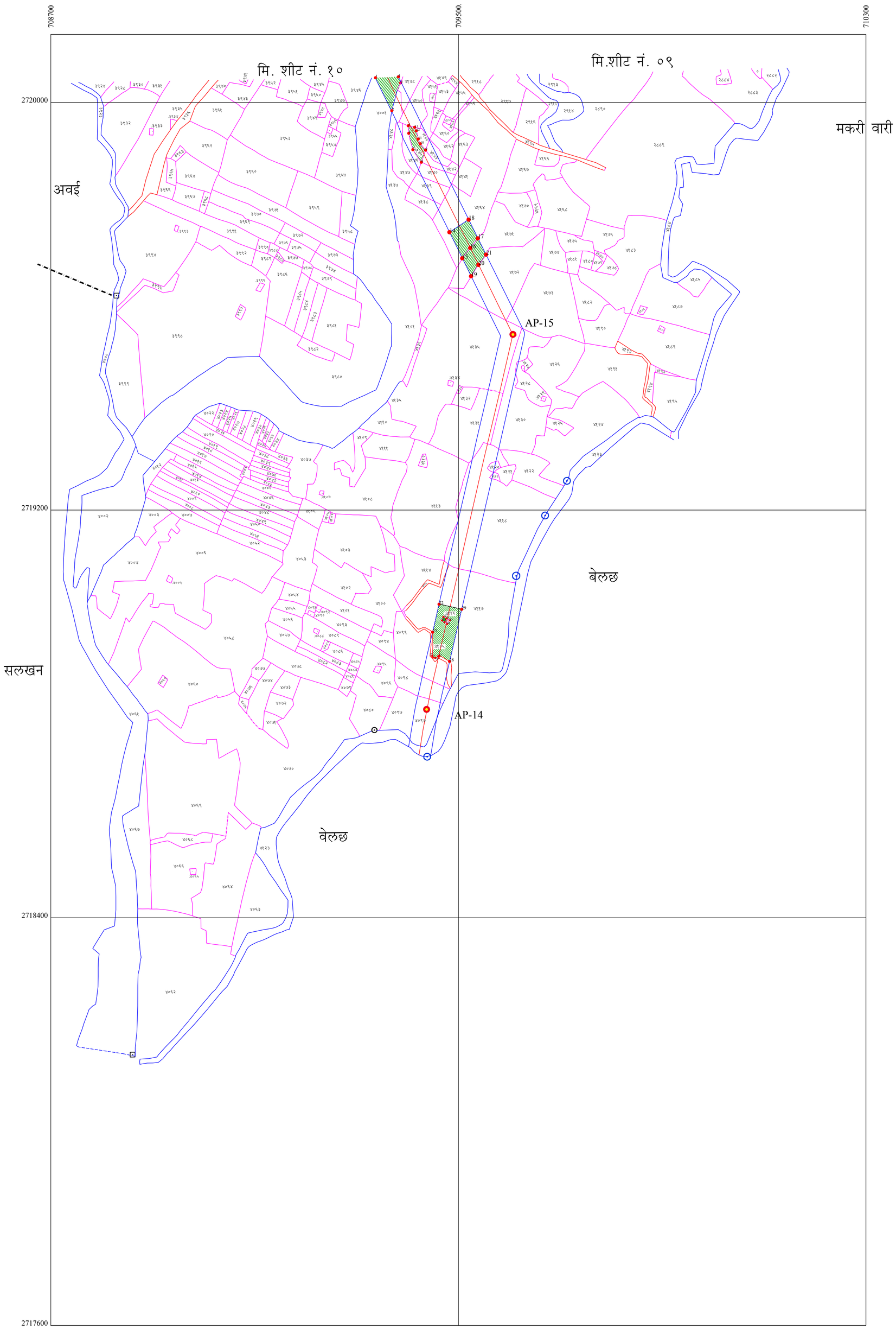

METERS

0 50 100 200 300 400

SCALE: 1:4000

Legend

- Georefrenced boundry points of forest land
- Tower Location
- Transmission line corridor
- Plot boundry
- Village boundry
- Notified Forest

Georefrenced Co-ordinates Points				
S. N.	LATITUDE	LONGITUDE	EASTING	NORTHING
1	24° 34' 48.814" N	83° 4' 2.029" E	709336.6680	2720039.4310
2	24° 34' 46.690" N	83° 4' 3.133" E	709368.7240	2719974.5230
3	24° 34' 47.657" N	83° 4' 3.344" E	709374.2130	2720004.3650
4	24° 34' 48.796" N	83° 4' 3.343" E	709373.6390	2720039.4310
5	24° 34' 46.003" N	83° 4' 4.280" E	709401.3080	2719953.8790
6	24° 34' 45.407" N	83° 4' 4.338" E	709403.2130	2719935.5700
7	24° 34' 44.444" N	83° 4' 4.597" E	709410.9390	2719906.0420
8	24° 34' 43.690" N	83° 4' 5.175" E	709427.5550	2719883.0770
9	24° 34' 44.425" N	83° 4' 5.480" E	709435.8100	2719905.8310
10	24° 34' 44.943" N	83° 4' 5.064" E	709423.8510	2719921.6000
11	24° 34' 45.385" N	83° 4' 4.955" E	709420.5700	2719935.1470
12	24° 34' 45.693" N	83° 4' 4.858" E	709417.7120	2719944.5660
13	24° 34' 45.908" N	83° 4' 4.711" E	709413.4790	2719951.1280
14	24° 34' 39.258" N	83° 4' 6.996" E	709480.8500	2719747.4900
15	24° 34' 37.469" N	83° 4' 7.926" E	709507.8460	2719692.8280
16	24° 34' 37.924" N	83° 4' 8.251" E	709516.7730	2719706.9700
17	24° 34' 38.757" N	83° 4' 9.067" E	709539.3440	2719732.9320
18	24° 34' 40.298" N	83° 4' 8.266" E	709516.0830	2719780.0300
19	24° 34' 36.336" N	83° 4' 8.515" E	709524.9410	2719658.2130
20	24° 34' 37.149" N	83° 4' 9.088" E	709540.6910	2719683.4740
21	24° 34' 37.720" N	83° 4' 9.606" E	709554.9790	2719701.2730
22	24° 34' 15.282" N	83° 4' 5.708" E	709455.6770	2719009.2190
23	24° 34' 13.773" N	83° 4' 5.288" E	709444.5480	2718962.6020
24	24° 34' 12.225" N	83° 4' 5.266" E	709444.6580	2718914.9510
25	24° 34' 12.179" N	83° 4' 5.310" E	709445.9280	2718913.5750
26	24° 34' 12.160" N	83° 4' 5.457" E	709450.0550	2718913.0460
27	24° 34' 12.260" N	83° 4' 5.680" E	709456.2990	2718916.2210
28	24° 34' 11.898" N	83° 4' 6.452" E	709478.1840	2718905.3990
29	24° 34' 14.905" N	83° 4' 7.290" E	709500.3560	2718998.2700
30	24° 34' 14.740" N	83° 4' 6.064" E	709465.9520	2718992.6980
31	24° 34' 14.534" N	83° 4' 5.940" E	709462.5430	2718986.2820
32	24° 34' 14.392" N	83° 4' 6.123" E	709467.7700	2718981.9980
33	24° 34' 14.618" N	83° 4' 6.289" E	709472.3210	2718989.0330
34	24° 34' 14.274" N	83° 4' 6.327" E	709473.5500	2718978.4510
35	24° 34' 14.522" N	83° 4' 6.500" E	709478.3130	2718986.1770

Forest area for diversion = 1.066 ha .

Prepared For

Obra C Badaun Transmission Limited

Project Name

400 KV D/C Jaunpur-Obra Transmission Line

Obra C Badaun Transmission Ltd. Bareilly

मशहूर नाम बलुई चादर नं. ०१

शीट नं. ०१

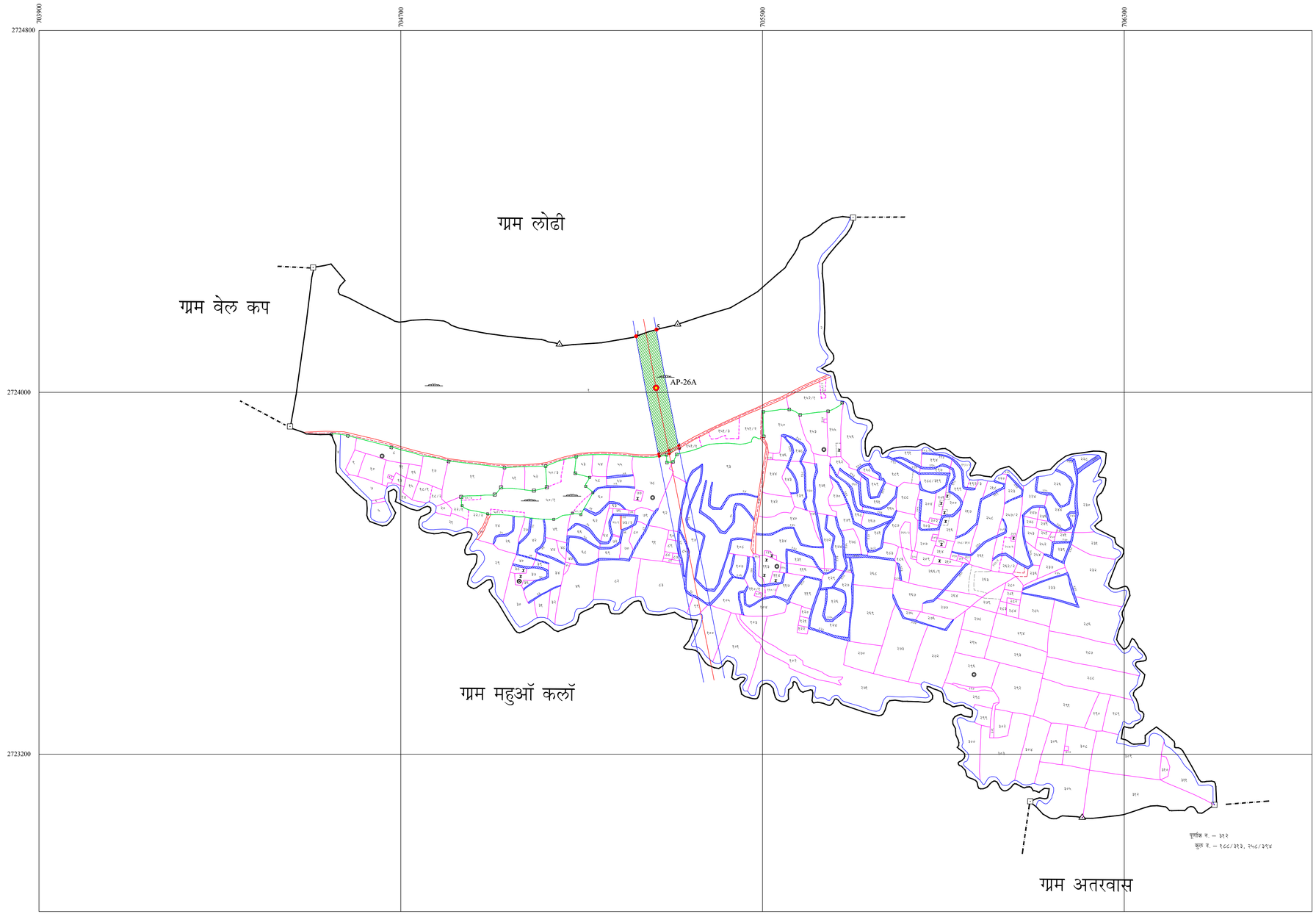

METERS

0 50 100 200 300 400

SCALE: 1:4000

Legend

- Georefrenced boundry points of forest land
- Tower Location
- Transmission line corridor
- Plot boundry
- Village boundry
- Notified Forest

Georefrenced Co-ordinates Points

S. N.	LATITUDE	LONGITUDE	EASTING	NORTHING
1	24° 37' 3.710" N	83° 1' 37.857" E	705218.9720	2724129.7070
2	24° 36' 55.070" N	83° 1' 39.536" E	705270.1350	2723864.5700
3	24° 36' 55.288" N	83° 1' 40.287" E	705291.1560	2723871.5810
4	24° 36' 55.664" N	83° 1' 41.080" E	705313.2720	2723883.4680
5	24° 37' 4.233" N	83° 1' 39.418" E	705262.6530	2724146.4400
6	24° 36' 54.883" N	83° 1' 39.574" E	705271.2830	2723858.8120
7	24° 36' 55.064" N	83° 1' 40.381" E	705293.9010	2723864.7190
8	24° 36' 55.460" N	83° 1' 41.120" E	705314.5160	2723877.2280

Forest Area For Diversion = 1.273 Ha .

Prepared For

Obra C Badaun Transmission Limited

Project Name

400 KV D/C Jaunpur-Obra Transmission Line

मशहूर नाम –लोढी चादर नं. ००
शीट नं. ००

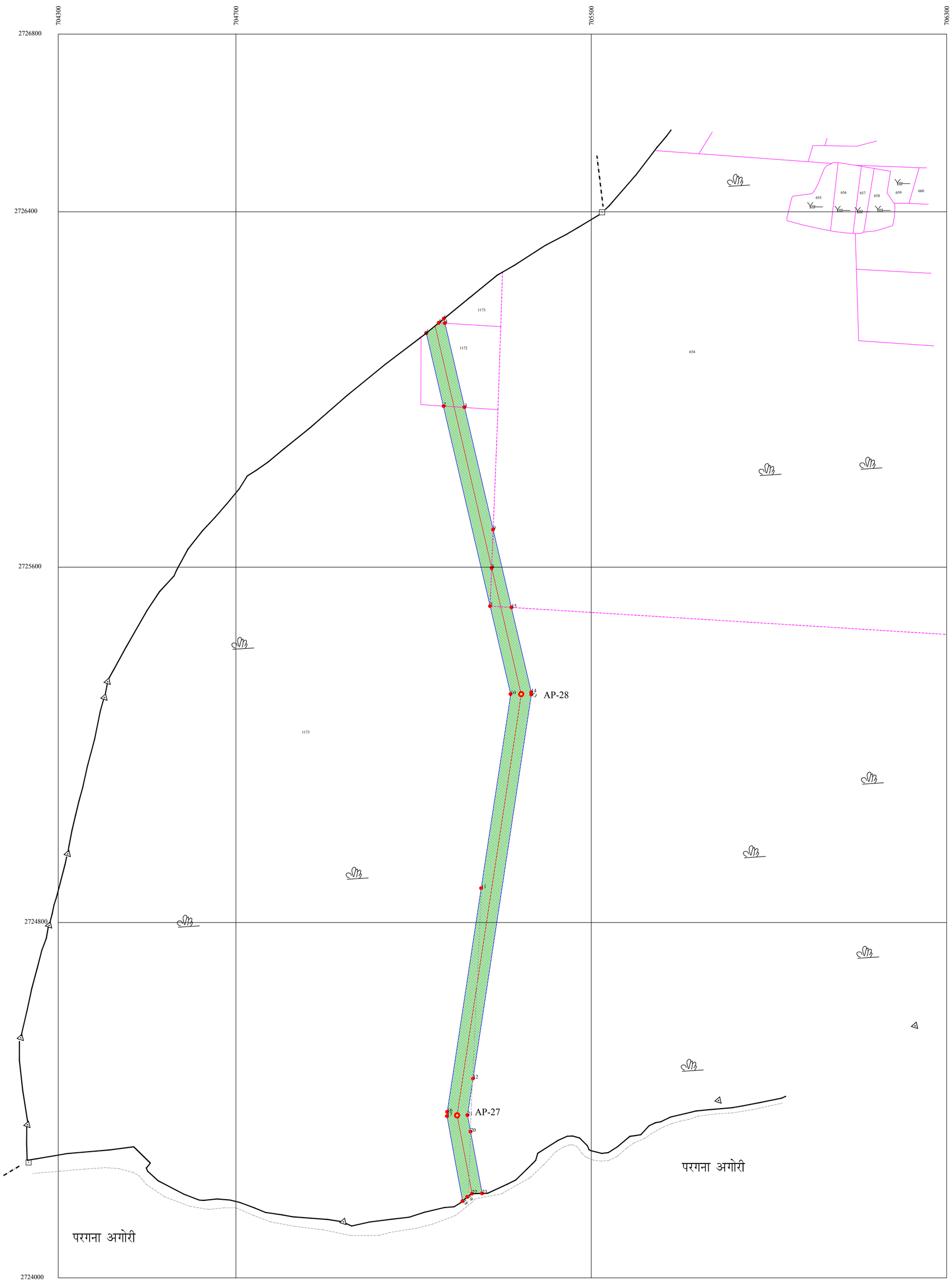

METERS
0 50 100 200 300 400

SCALE: 1:4000

Legend

- Georefrenced boundry points of forest land
- Tower Location
- Transmission line corridor
- Plot boundry
- Village boundry
- Notified Forest

Georefrenced Co-ordinates Points				
S. N.	LATITUDE	LONGITUDE	EASTING	NORTHING
1	24° 38' 8.653" N	83° 1' 35.691" E	705128.5850	2726127.0380
2	24° 38' 3.274" N	83° 1' 36.975" E	705167.1450	2725962.0590
3	24° 38' 3.144" N	83° 1' 38.680" E	705215.1540	2725958.7670
4	24° 38' 9.336" N	83° 1' 37.202" E	705170.7630	2726148.6950
5	24° 38' 9.355" N	83° 1' 36.631" E	705154.6980	2726149.0480
6	24° 38' 9.715" N	83° 1' 37.111" E	705168.0500	2726160.3010
7	24° 37' 47.448" N	83° 1' 40.753" E	705280.5870	2725476.6990
8	24° 37' 48.725" N	83° 1' 40.825" E	705282.0180	2725516.0150
9	24° 37' 53.207" N	83° 1' 41.052" E	705286.3830	2725654.0140
10	24° 37' 42.146" N	83° 1' 42.019" E	705318.5950	2725314.0800
11	24° 37' 24.152" N	83° 1' 38.725" E	705234.1070	2724759.0410
12	24° 37' 14.196" N	83° 1' 38.560" E	705233.9980	2724452.6480
13	24° 37' 42.136" N	83° 1' 43.669" E	705364.9930	2725314.4440
14	24° 37' 42.324" N	83° 1' 43.650" E	705364.3960	2725320.2350
15	24° 37' 48.603" N	83° 1' 42.152" E	705319.3900	2725512.7950
16	24° 37' 11.619" N	83° 1' 36.430" E	705175.2620	2724372.4610
17	24° 37' 11.373" N	83° 1' 36.430" E	705175.3670	2724364.9070
18	24° 37' 4.307" N	83° 1' 37.746" E	705215.5730	2724148.0410
19	24° 37' 4.416" N	83° 1' 38.150" E	705226.8890	2724151.5630
20	24° 37' 9.723" N	83° 1' 38.396" E	705231.4140	2724314.9420
21	24° 37' 11.496" N	83° 1' 38.066" E	705221.3220	2724369.3760
22	24° 37' 4.562" N	83° 1' 38.690" E	705242.0080	2724156.2690
23	24° 37' 4.797" N	83° 1' 39.313" E	705259.4420	2724163.7590

Forest area for diversion = 9.315 ha .

Prepared For

Obra C Badaun Transmission Limited

Project Name

400 KV D/C Jaunpur-Obra Transmission Line

मशहूर नाम बघुवारी चादर नं. ०१,०२

शीट नं. ०१,०२

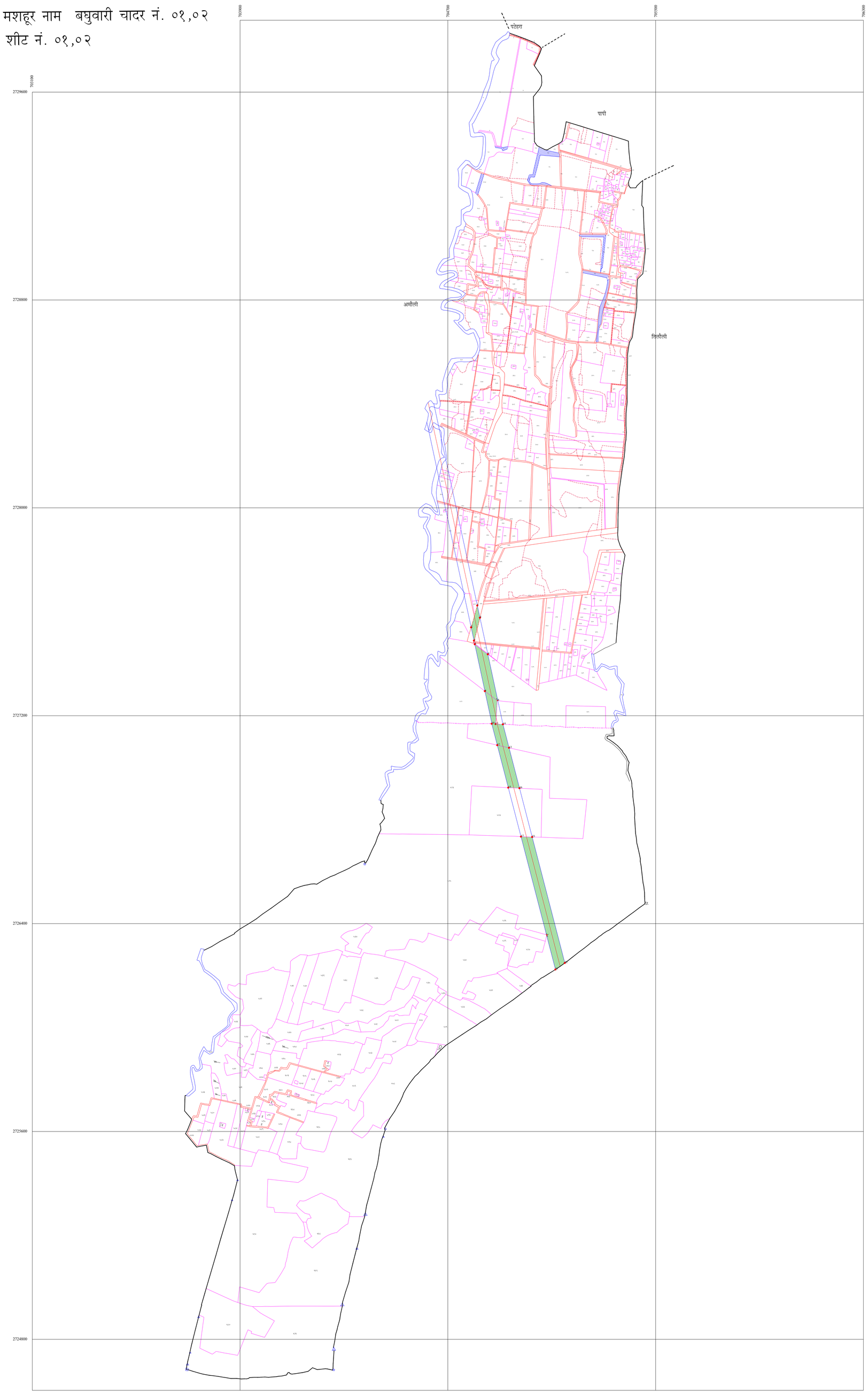

METERS

0 50 100 200 300 400

SCALE: 1:4000

Legend

- Georefrenced boundry points of forest land
- Tower Location
- Transmission line corridor
- Plot boundry
- Village boundry
- Notified Forest

Georefrenced Co-ordinates Points				
S. N.	LATITUDE	LONGITUDE	EASTING	NORTHING
1	24° 38' 57.464" N	83° 1' 25.710" E	704825.7610	2727624.7850
2	24° 38' 54.821" N	83° 1' 24.668" E	704797.6340	2727543.0110
3	24° 38' 53.024" N	83° 1' 25.096" E	704810.5100	2727487.9220
4	24° 38' 55.953" N	83° 1' 26.071" E	704836.5980	2727578.4190
5	24° 38' 52.654" N	83° 1' 25.185" E	704813.1620	2727476.5730
6	24° 38' 46.846" N	83° 1' 26.572" E	704854.8000	2727298.4250
7	24° 38' 45.628" N	83° 1' 28.436" E	704907.7850	2727261.7100
8	24° 38' 45.623" N	83° 1' 28.538" E	704910.6470	2727261.6010
9	24° 38' 51.385" N	83° 1' 27.162" E	704869.3370	2727438.3460
10	24° 38' 42.753" N	83° 1' 27.549" E	704884.1370	2727172.9100
11	24° 38' 42.735" N	83° 1' 28.136" E	704900.6460	2727172.5920
12	24° 38' 39.805" N	83° 1' 28.253" E	704905.2690	2727082.4930
13	24° 38' 39.340" N	83° 1' 30.038" E	704955.6860	2727068.9020
14	24° 38' 42.701" N	83° 1' 29.236" E	704931.5900	2727171.9970
15	24° 38' 33.498" N	83° 1' 29.759" E	704950.4830	2726889.0460
16	24° 38' 33.383" N	83° 1' 31.460" E	704998.3870	2726886.2040
17	24° 38' 26.222" N	83° 1' 31.496" E	705002.6420	2726665.8830
18	24° 38' 11.655" N	83° 1' 34.974" E	705107.0640	2726219.1150
19	24° 38' 11.638" N	83° 1' 35.032" E	705108.6960	2726218.6280
20	24° 38' 11.519" N	83° 1' 35.007" E	705108.0360	2726214.9560
21	24° 38' 8.653" N	83° 1' 35.691" E	705128.5850	2726127.0380
22	24° 38' 9.715" N	83° 1' 37.111" E	705168.0500	2726160.3010
23	24° 38' 26.129" N	83° 1' 33.193" E	705050.3890	2726663.7160

Forest area for diversion = 5.248 ha .

Prepared For

Obra C Badaun Transmission Limited

Project Name

400 KV D/C Jaunpur-Obra Transmission Line

मशहूर नाम सहदइयाबैदाड. चादर नं. ०२

शीट नं. ०२

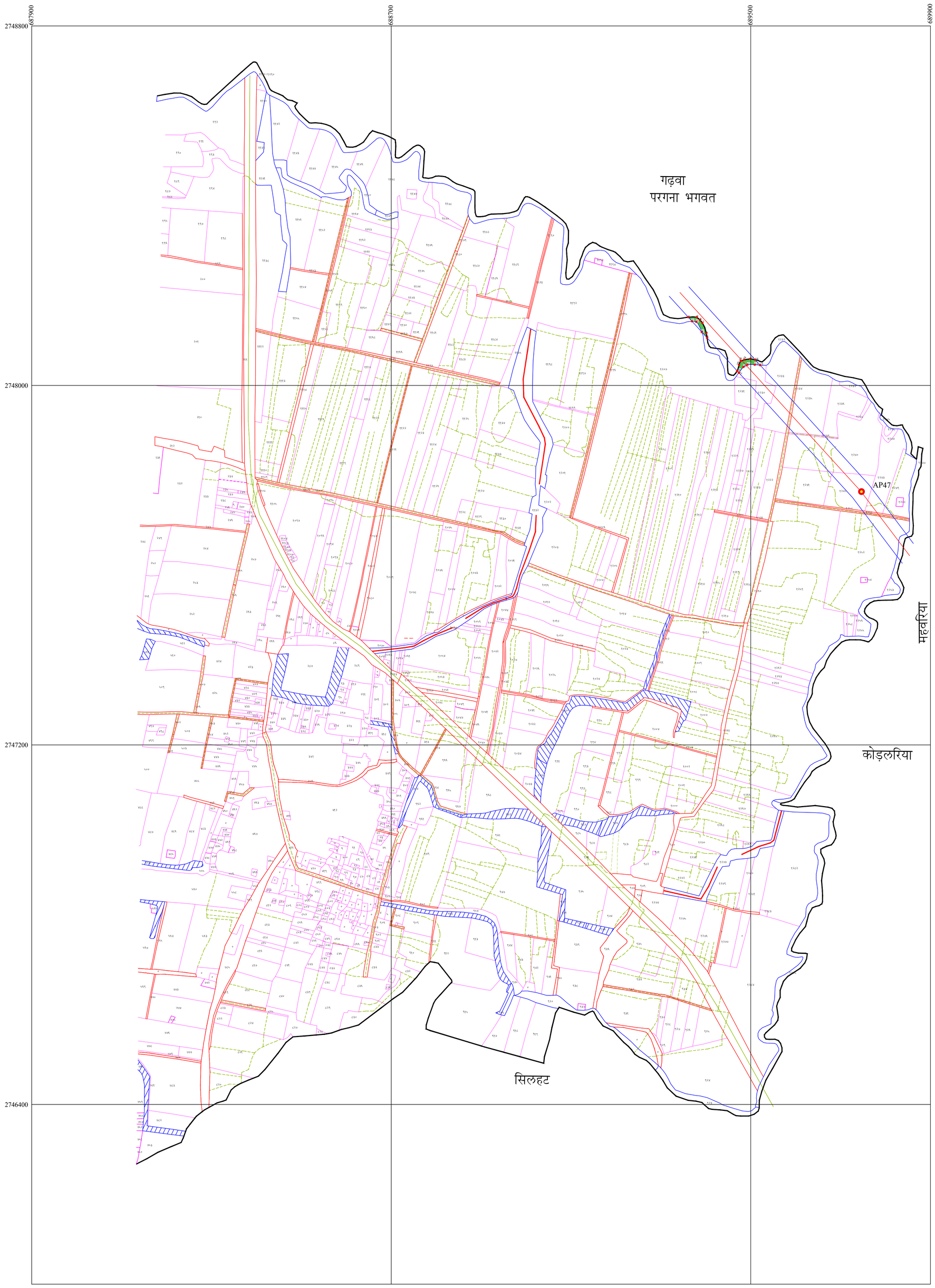

METERS

0 50 100 200 300 400

SCALE: 1:4000

Legend

- Georefrenced boundry points of forest land
- Tower Location
- Transmission line corridor
- Plot boundry
- Village boundry
- Notified Forest

Georefrenced Co-ordinates Points

S. N.	LATITUDE	LONGITUDE	EASTING	NORTHING
1	24° 50' 11.492" N	82° 52' 26.010" E	689365.2870	2748147.6560
2	24° 50' 11.309" N	82° 52' 26.187" E	689370.3400	2748142.0950
3	24° 50' 11.300" N	82° 52' 26.483" E	689378.6590	2748141.9180
4	24° 50' 10.710" N	82° 52' 26.768" E	689386.8980	2748123.8730
5	24° 50' 10.355" N	82° 52' 27.112" E	689396.7050	2748113.0820
6	24° 50' 10.775" N	82° 52' 27.004" E	689393.5070	2748125.9750
7	24° 50' 11.181" N	82° 52' 26.850" E	689389.0090	2748138.4100
8	24° 50' 11.404" N	82° 52' 26.580" E	689381.3360	2748145.1570
9	24° 50' 11.479" N	82° 52' 26.430" E	689377.1020	2748147.4060
10	24° 50' 7.632" N	82° 52' 29.749" E	689471.9120	2748030.3200
11	24° 50' 7.569" N	82° 52' 29.810" E	689473.6530	2748028.4040
12	24° 50' 7.888" N	82° 52' 30.083" E	689481.1720	2748038.3400
13	24° 50' 8.141" N	82° 52' 30.477" E	689492.1260	2748046.2780
14	24° 50' 8.161" N	82° 52' 30.975" E	689506.0960	2748047.0710
15	24° 50' 8.108" N	82° 52' 31.474" E	689520.1500	2748045.6360
16	24° 50' 8.279" N	82° 52' 31.309" E	689515.4290	2748050.8300
17	24° 50' 8.377" N	82° 52' 30.700" E	689498.2820	2748053.6110
18	24° 50' 8.278" N	82° 52' 30.307" E	689487.3020	2748050.4360
19	24° 50' 8.131" N	82° 52' 30.065" E	689480.5550	2748045.8060
20	24° 50' 7.931" N	82° 52' 29.911" E	689476.3210	2748039.5880

Forest area for diversion

S.No	Plot No.	Area (Ha.)
1	1232	0.053
Total		0.053 ha.

Prepared For

Obra C Badaun Transmission Limited

Project Name

400 KV D/C Jaunpur-Obra Transmission Line

Obra C Badaun Transmission Ltd. Bareilly