







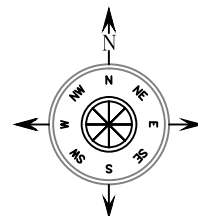


## INDEX

-  Mining Lease
-  Forest Boundary
-  Public Roads
-  Mining Lease Approach Road
-  Railway Tracks
-  Contours
-  Nallah / Streams
-  Town / Village



SCALE :- 1:50,000 R.F.

|                        |   |
|------------------------|---|
| Name of the Mine       | RAJAKRISHNADEVARAYA IRON ORE MINE   |
| Name of the Owner      | M/s. AURO MINERALS  |
| Address                | RAJAKRISHNADEVARAYA IRON ORE MINE,<br>M.L. No. 2584, Kallahalli Village, Hospet Taluka,<br>Bellary District, Karnataka State. |
| Title                  | <b>TOPOGRAPHICAL PLAN</b>   |
| Scale :- 1:50,000 R.F. | Toposheet No. Part of D43E8   |

**ANNEXURE-XXX**