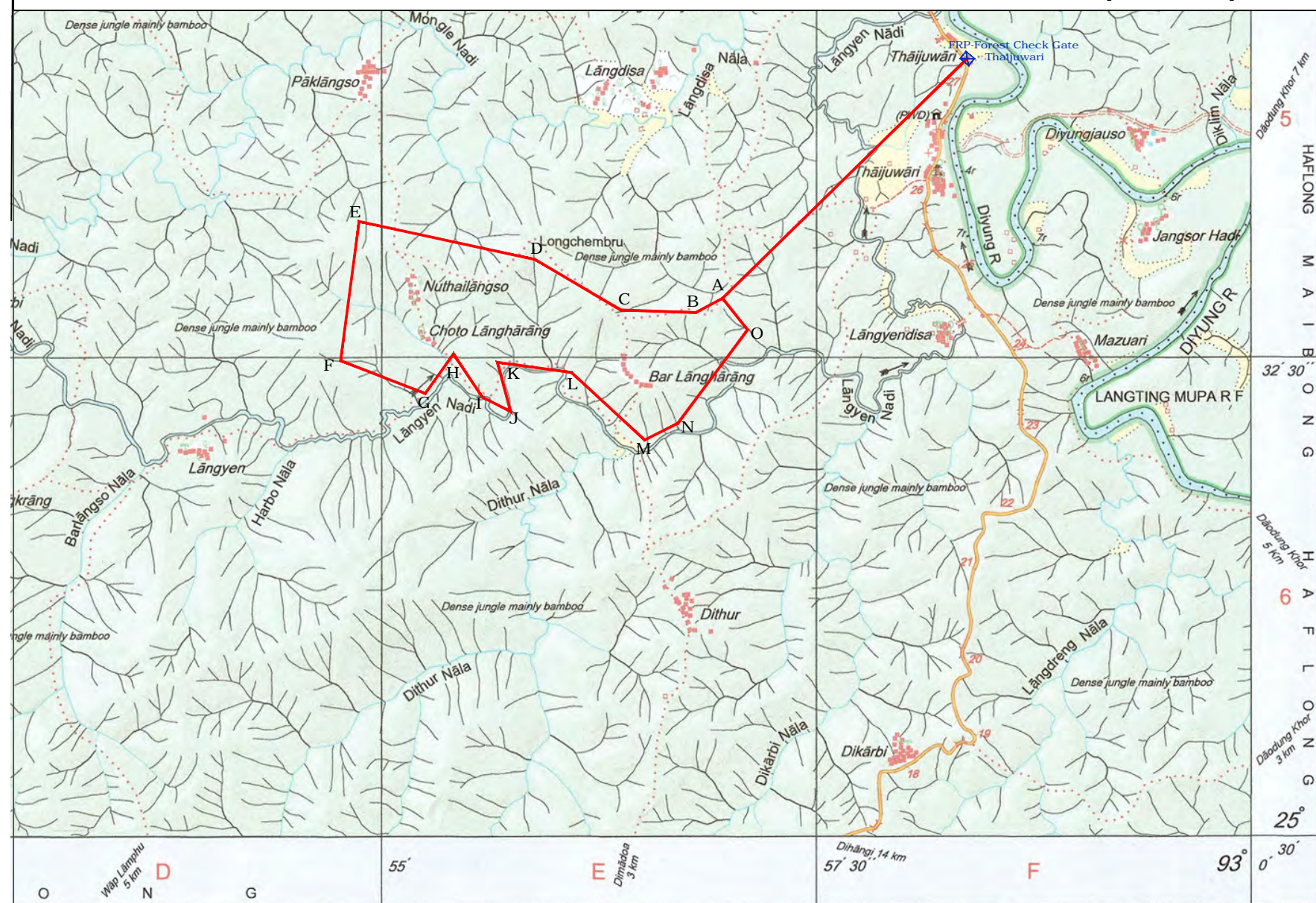





MAP SHOWING COMPENSATORY AFFORESTATION LAND OVER AN AREA OF 425.5 Ha. AT VILLAGE-BORO LANGHERANG, DIMA HASAO DISTRICT, ASSAM ON TOPOSHEET NO. G46O14 (83C/14)



POINT CO-ORDINATES OF PROPOSED COMPENSATORY AFFORESTATION LAND, AREA 425.5Ha. (VILLAGE-BORO LANGHERANG, DIMA HASAO DISTRICT, ASSAM)									
Sl.No.	Points	Latitude	Longitude	Sl.No.	From	To	Forward Bearing	Backward Bearing	Distance (m.)
1	FRP-Forest Check gate	25°34'04.4"	92°58'22.4"	1	FRP-Forest Check Gate	A	225° 36' 7"	45° 36' 7"	3301.00
2	A	25°32'49.3"	92°56'57.9"	2	A	B	241° 56' 12"	61° 56' 12"	294.19
3	B	25°32'44.8"	92°56'48.6"	3	B	C	271° 57' 55"	91° 57' 55"	723.13
4	C	25°32'45.6"	92°56'22.7"	4	C	D	300° 35' 38"	120° 35' 38"	956.09
5	D	25°33'01.4"	92°55'53.2"	5	D	E	282° 12' 29"	102° 12' 29"	1735.55
6	E	25°33'13.3"	92°54'52.4"	6	E	F	187° 37' 26"	7° 37' 26"	1352.96
7	F	25°32'29.7"	92°54'46.0"	7	F	G	111° 17' 8"	291° 17' 8"	874.34
8	G	25°32'19.4"	92°55'15.2"	8	G	H	35° 40' 16"	215° 40' 16"	469.36
9	H	25°32'31.8"	92°55'25.0"	9	H	I	146° 23' 57"	326° 23' 57"	498.73
10	I	25°32'18.3"	92°55'34.9"	10	I	J	116° 52' 58"	296° 52' 58"	306.52
11	J	25°32'13.8"	92°55'44.7"	11	J	K	345° 11' 13"	165° 11' 13"	490.09
12	K	25°32'29.2"	92°55'40.2"	12	K	L	97° 52' 26"	277° 52' 26"	721.20
13	L	25°32'26.0"	92°56'05.8"	13	L	M	132° 44' 4"	312° 44' 4"	956.97
14	M	25°32'04.9"	92°56'31.0"	14	M	N	63° 28' 15"	243° 28' 15"	355.76
15	N	25°32'10.1"	92°56'42.4"	15	N	O	36° 50' 11"	216° 50' 11"	1126.88
16	O	25°32'39.4"	92°57'06.6"	16	O	A	321° 28' 24"	141° 28' 24"	389.48







AUTHORISED SIGNATORY
CCIL, UMRANGSO



0 200 1000 2000 4000

INDEX

	PROPOSED C.A. SITE
	FRP-FOREST CHECK GATE, THAIJUWARI
	CO-ORDINATE POINTS OF C.A. LAND

M/S CALCOM CEMENT INDIA LTD.
NEW UMRANGSHU LIMESTONE MINE
NEAR VILLAGE - NEW UMRANGSO,
DISTRICT - DIMA HASAO , ASSAM