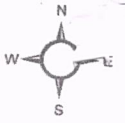
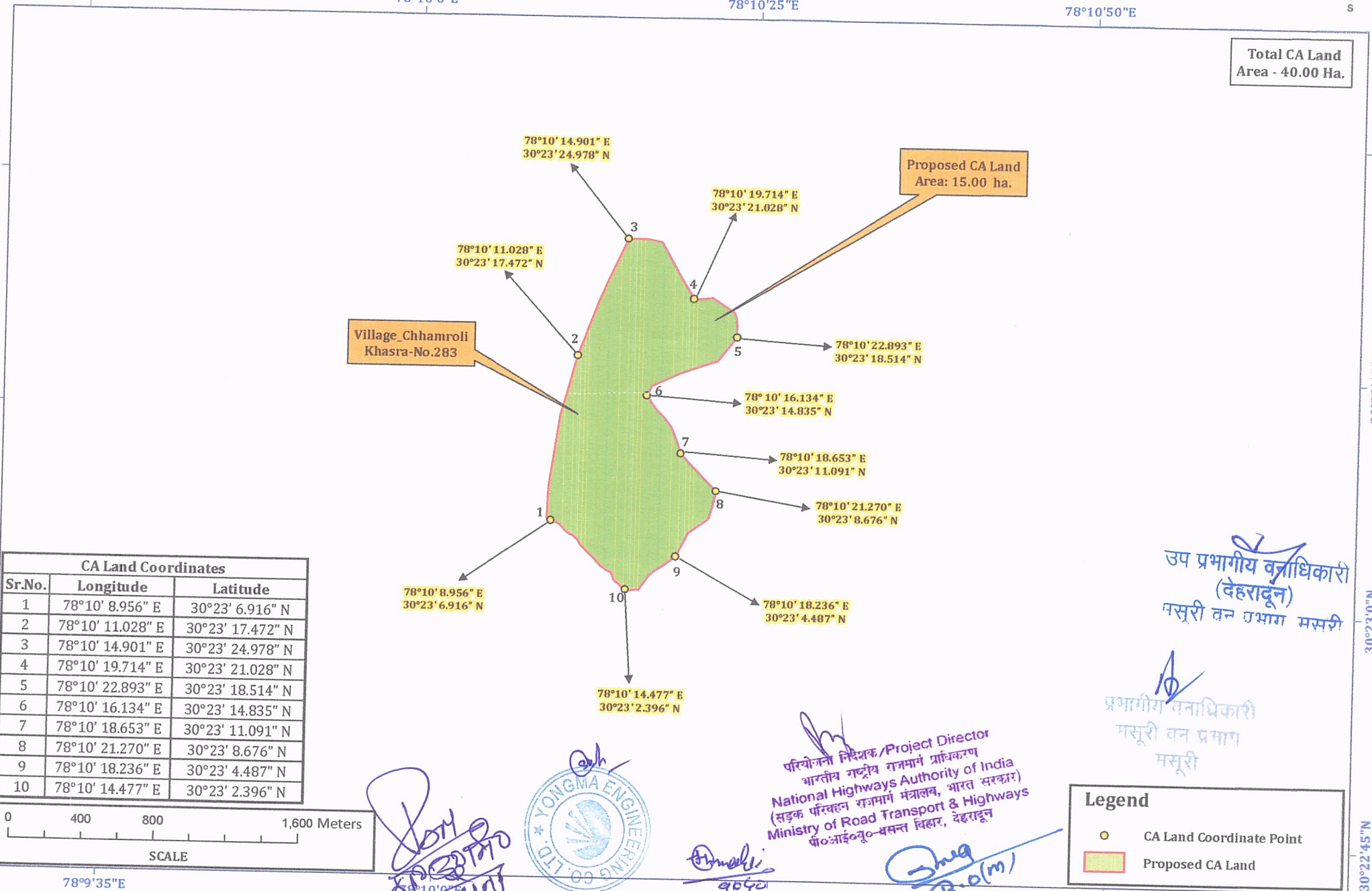


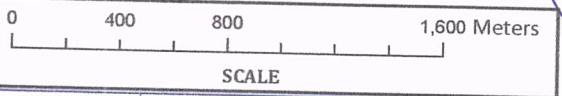
MAP SHOWING DIGITAL MAP OF COMPENSATORY AFFORESTATION LAND WITH COORDINATES
 Project Name :- Up-gradation & 4-laning of Bhaniyawala - Rishikesh Road (Spur) of NH-7 from km 0.000 to km 20.600 in the State of Uttarakhand.
 Proposal No.: FP/UK/ROAD/146663/2021



Total CA Land
Area - 40.00 Ha.



CA Land Coordinates		
Sr.No.	Longitude	Latitude
1	78°10' 8.956" E	30°23' 6.916" N
2	78°10' 11.028" E	30°23' 17.472" N
3	78°10' 14.901" E	30°23' 24.978" N
4	78°10' 19.714" E	30°23' 21.028" N
5	78°10' 22.893" E	30°23' 18.514" N
6	78°10' 16.134" E	30°23' 14.835" N
7	78°10' 18.653" E	30°23' 11.091" N
8	78°10' 21.270" E	30°23' 8.676" N
9	78°10' 18.236" E	30°23' 4.487" N
10	78°10' 14.477" E	30°23' 2.396" N



उप प्रभागीय वनाधिकारी
(देहरादून)
मसूरी वन प्रभाग मसूरी

प्रभागीय वनाधिकारी
मसूरी वन प्रभाग
मसूरी

परियोजना निदेशक / Project Director
भारतीय राष्ट्रीय राजमार्ग प्राधिकरण
National Highways Authority of India
(सड़क परिवहन राजमार्ग मंत्रालय, भारत सरकार)
Ministry of Road Transport & Highways
प०आई०यू०-बसन्त विहार, देहरादून

Legend

- CA Land Coordinate Point
- Proposed CA Land

[Handwritten signature]
78°10'0"E



[Handwritten signature]
78°10'25"E

[Handwritten signature]
78°10'50"E

78°9'35"E

78°10'50"E

30°23'30"N

30°23'30"N

30°23'15"N

30°23'15"N

30°23'0"N

30°23'0"N

30°22'45"N

MAP SHOWING DIGITAL MAP OF COMPENSATORY AFFORESTATION LAND WITH COORDINATES

Project Name :- Up-gradation & 4-laning of Bhaniyawala - Rishikesh Road (Spur) of NH-7 from km 0.000 to km 20.600 in the State of Uttarakhand.

Proposal No.: FP/UK/ROAD/146663/2021



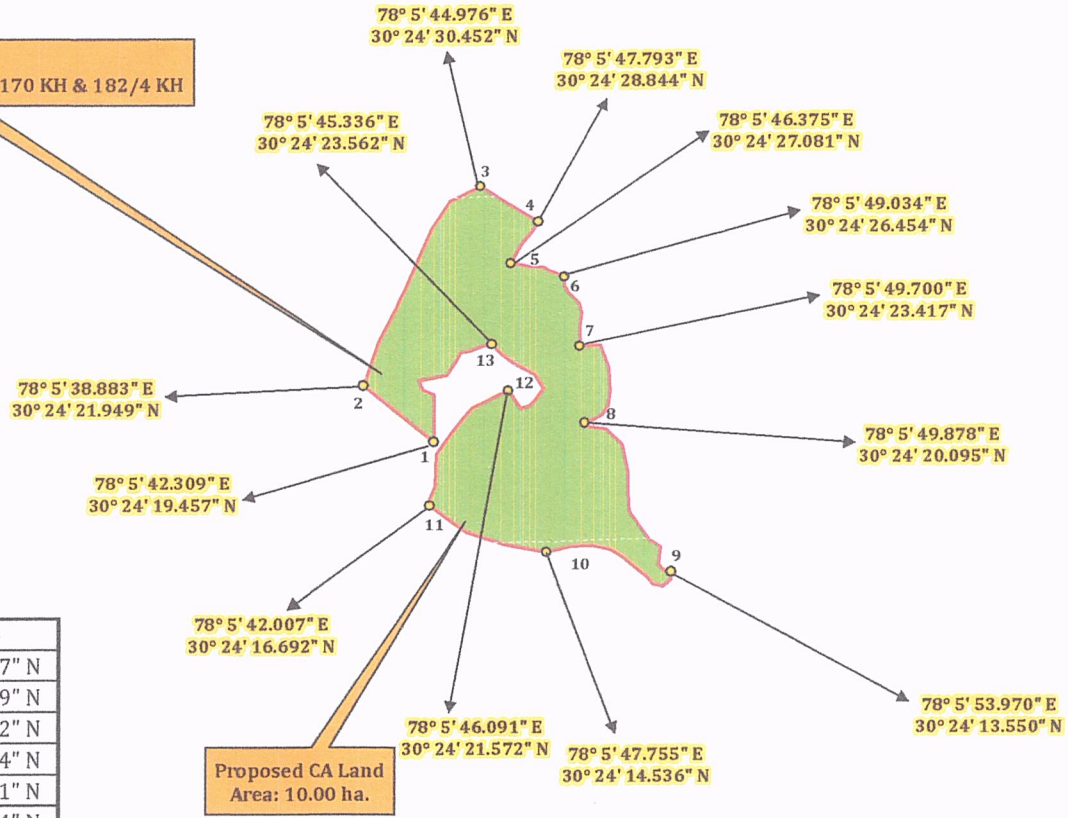
78°5'30"E

78°6'0"E

78°6'30"E

Total CA Land Area - 40.00 Ha.

Village - Makhdeti
Khara No. - 5K, 5 ANH, 21,167 GH,168,170 KH & 182/4 KH



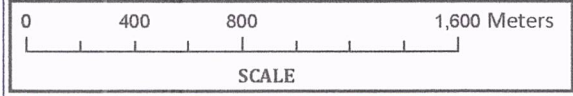
Sr.No.	Longitude	Latitude
1	78° 5' 42.309" E	30° 24' 19.457" N
2	78° 5' 38.883" E	30° 24' 21.949" N
3	78° 5' 44.976" E	30° 24' 30.452" N
4	78° 5' 47.793" E	30° 24' 28.844" N
5	78° 5' 46.375" E	30° 24' 27.081" N
6	78° 5' 49.034" E	30° 24' 26.454" N
7	78° 5' 49.700" E	30° 24' 23.417" N
8	78° 5' 49.878" E	30° 24' 20.095" N
9	78° 5' 53.970" E	30° 24' 13.550" N
10	78° 5' 47.755" E	30° 24' 14.536" N
11	78° 5' 42.007" E	30° 24' 16.692" N
12	78° 5' 46.091" E	30° 24' 21.572" N
13	78° 5' 45.336" E	30° 24' 23.562" N

Proposed CA Land Area: 10.00 ha.

प्रभागीय वनाधिकारी
मसूरी वन प्रभाग
मसूरी

उप प्रभागीय वनाधिकारी
(देहरादून)
मसूरी वन प्रभाग, मसूरी

Sr.No.	Longitude	Latitude
1	78° 5' 42.309" E	30° 24' 19.457" N
2	78° 5' 38.883" E	30° 24' 21.949" N
3	78° 5' 44.976" E	30° 24' 30.452" N
4	78° 5' 47.793" E	30° 24' 28.844" N
5	78° 5' 46.375" E	30° 24' 27.081" N
6	78° 5' 49.034" E	30° 24' 26.454" N
7	78° 5' 49.700" E	30° 24' 23.417" N
8	78° 5' 49.878" E	30° 24' 20.095" N
9	78° 5' 53.970" E	30° 24' 13.550" N
10	78° 5' 47.755" E	30° 24' 14.536" N
11	78° 5' 42.007" E	30° 24' 16.692" N
12	78° 5' 46.091" E	30° 24' 21.572" N
13	78° 5' 45.336" E	30° 24' 23.562" N



परियोजना निदेशक/Project Director
भारतीय राष्ट्रीय राजमार्ग प्राधिकरण
National Highways Authority of India
(सड़क परिवहन राजमार्ग मंत्रालय, भारत सरकार)
Ministry of Road Transport & Highways
पि.ओ.आइ.एन.सी. - वसन्त विहार, देहरादून

Legend

- CA Land Coordinate Point
- Proposed CA Land

78°5'0"E

78°5'30"E

78°6'0"E

78°6'30"E

30°24'30"N

30°24'15"N

30°24'0"N

30°24'30"N

30°24'15"N

30°24'0"N

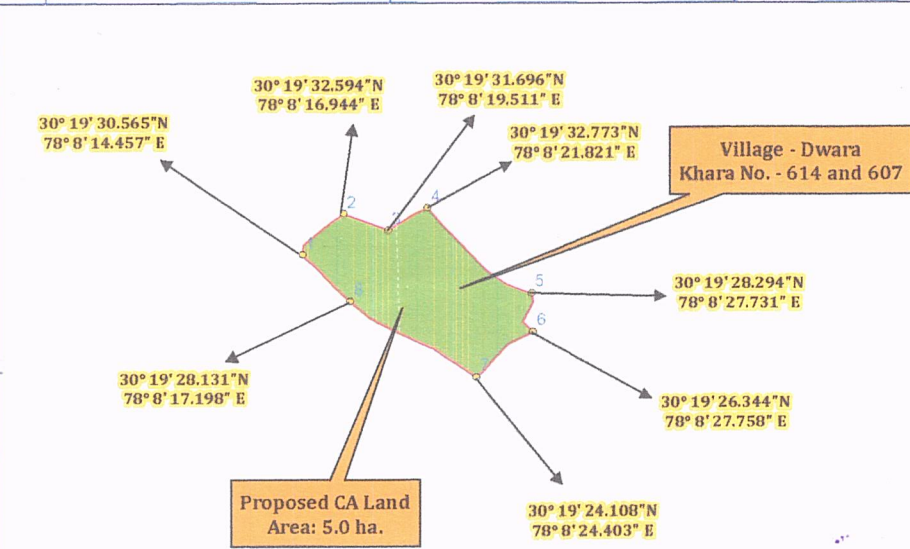
MAP SHOWING DIGITAL MAP OF COMPENSATORY AFFORESTATION LAND WITH COORDINATES
 Project Name :- Up-gradation & 4-laning of Bhaniyawala - Rishikesh Road (Spur) of NH-7 from km 0.000 to km 20.600 in the State of Uttarakhand.
 Proposal No.: FP/UK/ROAD/146663/2021



78°8'0"E 78°8'20"E 78°8'40"E 78°9'0"E 78°9'20"E 78°9'40"E

30°19'40"N
30°19'20"N
30°19'0"N
30°18'40"N

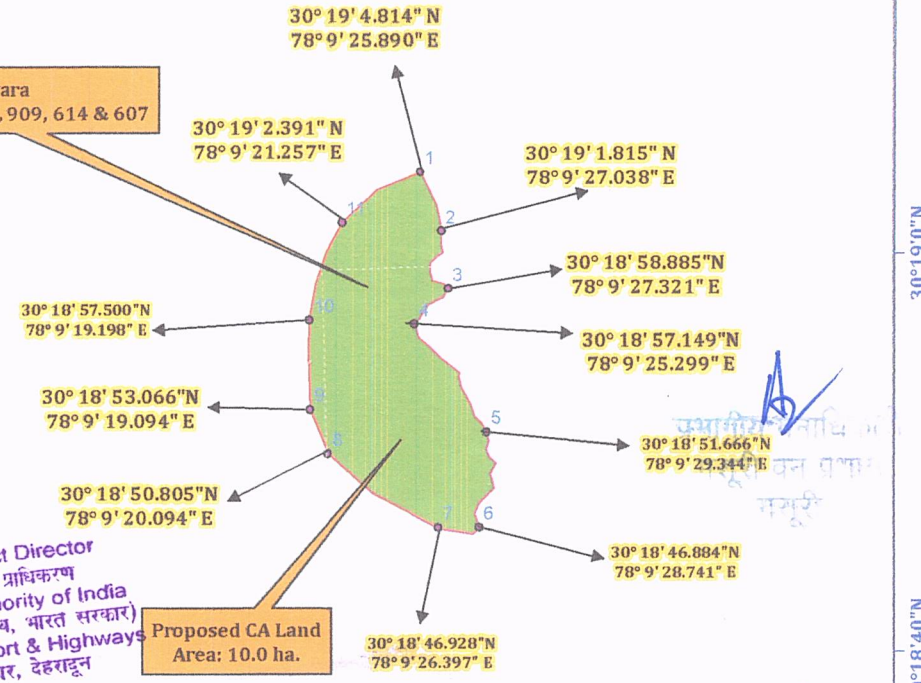
Total CA Land Area - 40.0 Ha.



CA LAND COORDINATES (10.0 ha)		
S.No.	Latitude	Longitude
1	30° 19' 4.814" N	78° 9' 25.890" E
2	30° 19' 1.815" N	78° 9' 27.038" E
3	30° 18' 58.885" N	78° 9' 27.321" E
4	30° 18' 57.149" N	78° 9' 25.299" E
5	30° 18' 51.666" N	78° 9' 29.344" E
6	30° 18' 46.884" N	78° 9' 28.741" E
7	30° 18' 46.928" N	78° 9' 26.397" E
8	30° 18' 50.805" N	78° 9' 20.094" E
9	30° 18' 53.066" N	78° 9' 19.094" E
10	30° 18' 57.500" N	78° 9' 19.198" E
11	30° 19' 2.391" N	78° 9' 21.257" E

CA LAND COORDINATES (5.0 ha)		
S.No.	Latitude	Longitude
1	30° 19' 30.565" N	78° 8' 14.457" E
2	30° 19' 32.594" N	78° 8' 16.944" E
3	30° 19' 31.696" N	78° 8' 19.511" E
4	30° 19' 32.773" N	78° 8' 21.821" E
5	30° 19' 28.294" N	78° 8' 27.731" E
6	30° 19' 26.344" N	78° 8' 27.758" E
7	30° 19' 24.108" N	78° 8' 24.403" E
8	30° 19' 28.131" N	78° 8' 17.198" E


Village - Dwara
Khara No. - 2092K, 2091, 909, 614 & 607



उप प्रभागीय वनाधिकारी
(देहरादून)
मसूरी वन प्रभाग, मसूरी

Legend

- CA Land Coordinate Point
- Proposed CA Land



परियोजना निदेशक / Project Director
भारतीय राष्ट्रीय राजमार्ग प्राधिकरण
National Highways Authority of India
सड़क परिवहन राजमार्ग मंत्रालय, भारत सरकार
Ministry of Road Transport & Highways
फा०आइ०नू०-व्यक्त विहार, देहरादून

रायपुर रेंज
मसूरी वन प्रभाग

78°8'0"E 78°8'20"E 78°9'0"E 78°9'20"E 78°9'40"E

30°18'40"N

30°19'40"N
30°19'20"N
30°19'0"N
30°18'40"N