

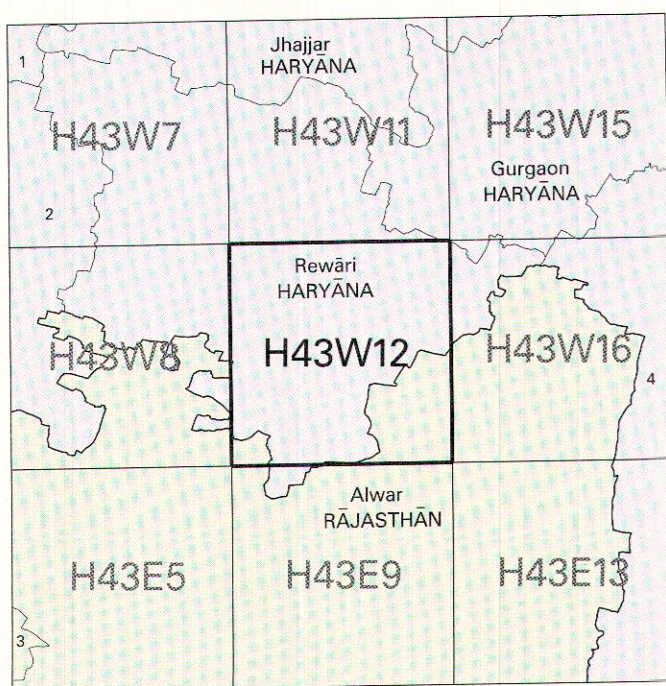


NOT FOR EXPORT

OPEN SERIES MAP

No. H43W12

Scale 1:50,000



1 Bhiwani, HARYANA. 2 Mahendragarh, HARYANA. 3 Jajpur, RAJASTHAN. 4 Mewat, HARYANA.

भारतीय सर्वेक्षण विभाग

SURVEY OF INDIA

1st Edition 2007.

Price : Rs. 75/-

CONVENTIONAL SYMBOLS

- Express highway with toll; with bridge; with distance stone... Roads, metalled; according to importance... Unmetalled road, Cart-track, Peck-track with pass, Foot-path... Rivers, dry with water channel; with island & rocks, Tidal river... Wells: lined; unlined, Tube-well, Spring, Tanks: perennial; dry... Railways, broad gauge: double; single with station under constrn... Heights, triangulated: station; point; approximate... Bench-mark: geodetic; tertiary; canal... Rest house or inspection bungalow, Circuit house, Police station... Spaced names: administrative; locality or tribal... Aerodrome, Helipad, Tourist site... Power line: with pylons surveyed; with poles unsurveyed

REFERENCE

NH 8 National Highway No. 8

NOTES :-

- Heights are in metres and above Indian mean sea level. Contours are approximate. A relative height, e.g. 3', represents the approximate height, in metres, between the top and bottom of the steep slope. Important government buildings are shown in black with names. Tanks shown dry, in this area usually contain water from July to March. Tube-wells are numerous throughout the sheet, only the important ones have been shown. Unmetalled roads and cart-tracks in this area are generally not motorable in dry season. Permission to use those along canals is required from the irrigation authorities. 3000-acre reclamation scheme of Bhakra Dam Project survey are shown as tertiary Bench mark thus 13 19' BM 251.6

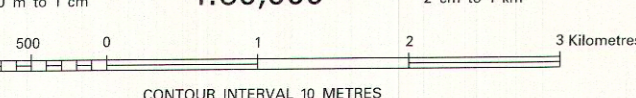
COMPILED INDEX

A. Surveyed during 1993-94. Updated for major details during 2005-06.

Projection - UTM Datum - WGS 84

Magnetic Variation from True North about 1/4 East in 2000. (Increasing by about 2' annually).

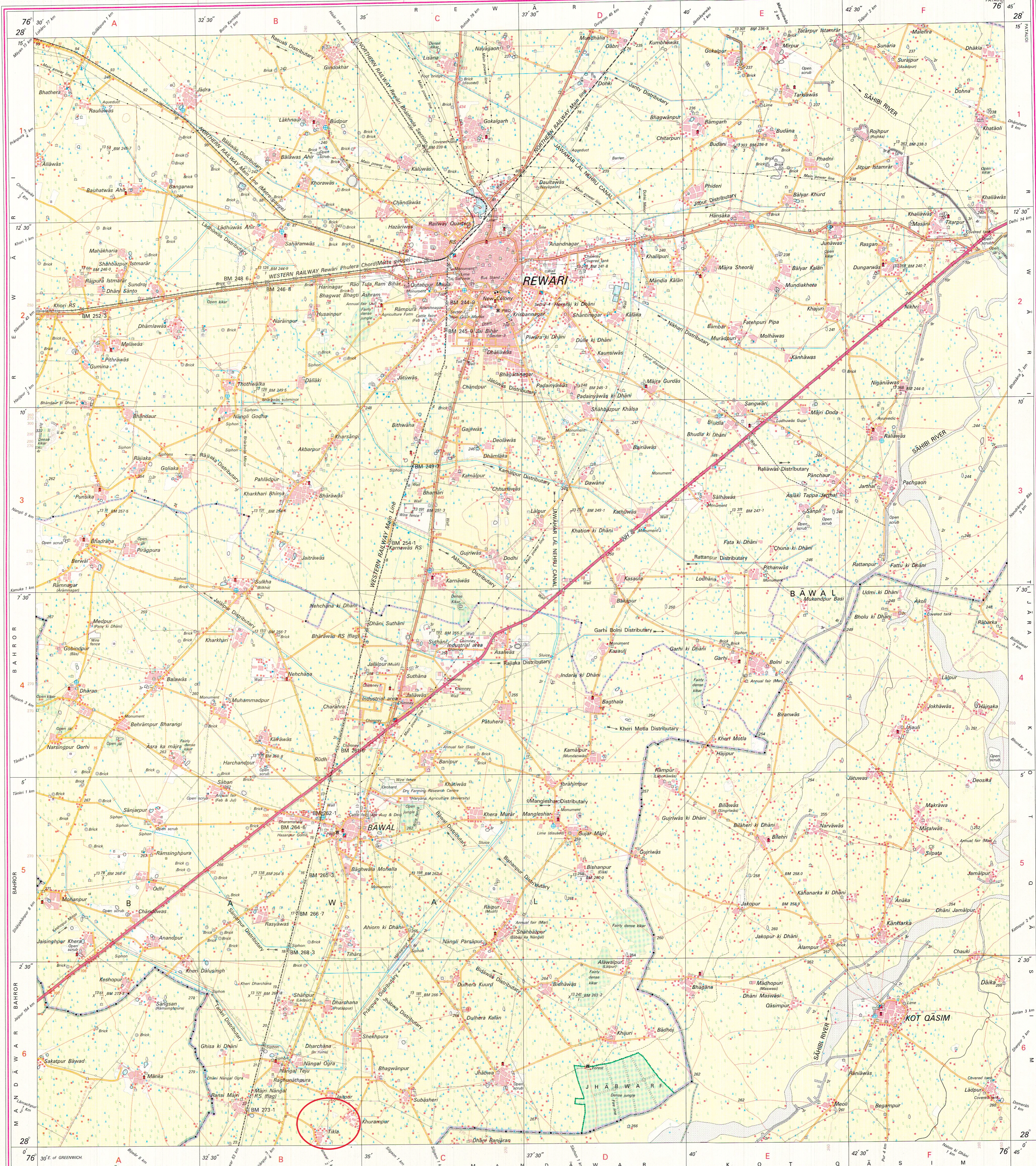
1:50,000



For further details about this map, please contact Director Haryana Geo-Spatial Data Centre Survey of India, Sector 32 A Chandigarh. Fax : 0172 - 2604671

WEBSITE - www.surveyofindia.gov.in

Reproduction in whole or part by any means is prohibited without the written permission of Survey of India, the National Mapping Agency.



REG. No. T/G-1/WP D 07 (Haryana) GDC-1:50,000-1510-502\*11.

भारत के नक्शासंग्रह नेजर अनवरत एगल गोगल रब, बीटोक, पी जी लिपि (एरियल फोटो), एरॉडोमेट्रीक, एमसीएफ, एमआरएफ, के निरिजन मे प्रकॉरित. Published under the direction of Major General M. Gopal Rao, B.Tech., P.G.Dip. (Aerial Photo), MIME, MCA, FIS, Surveyor General of India, Survey of India, Hathi-Barkala Estate, Post Box No. 37, Dehra Dun - 248001 (Uttarakhand) Department of Science & Technology, Government of India.

PRINTED AT THE WESTERN PRINTING GROUP OF SURVEY OF INDIA.