

**P.M.CHAUDHARY**  
*B. E. (civil) G. S. E (I)*  
**SUPERINTENDING ENGINEER**  
**GOVT. OF GUJARAT**




No. *RB/2871* /2015  
Office of the Superintending Engineer  
Surat [R & B] Circle,  
Road & Building Department,  
Opp. Dayalji Bag, Nanpura,  
Surat – 395 001,  
Phone : (0261) 2472378 (P), 2651055 (R)  
PBX : (0261) 2464161/ 62/ 63  
Fax : (0261) 2472793  
**DATE : 12/08/2015.**

### **AUTHORITY LETTER**

This is to certify that, Mr. M.M. Choudhary, Executive Engineer, R&B Division, Vyara is authorized person for carrying out the Online Forest Clearance Proposal for the work of Construction of New R.O.B. on Tarsada-Kankrapar-Vyara Road, Km 26/250 to 27/150, Dist. Tapi having 1.53 Hectare area of protected forest land with the forest department on behalf of the Surat R&B Circle, Surat office of Road & Building Department.

Date :- 12/08/2015

Place :- Surat

  
**Superintending Engineer**  
**Surat [ R&B] Circle**  
**Surat.**



GOVERNMENT OF GUJARAT

ROADS AND BUILDINGS DEPARTMENT

Tapi Road & Building Division, Vyara



Name : **Mahendra M. Chaudhari**  
Designation : *Executive Engineer*  
Office Add. : *Tapi R & B Division,*  
*Vyara.*  
Ph. No. : *(02626) 220418*  
E-mail : *mbtapi@yahoo.co.in*

Signature



*02*  
Superintending Engineer  
Surat ( R & B ) Division,  
Surat

From : Executive Engineer,  
Office of the Executive Engineer,  
Tapi (R&B) Division,  
Vyara.

No. PB/1670/2015  
Date 19/08/2015

To : Dy. Conservator of Forest,  
Office of the Dy. Conservator of Forest,  
Social Forestry Division,  
Vyara,  
Dist. Vyara.

Subject : Proposal for diversion of protected forest land for the project of  
**Construction of New R.O.B. on Tarsada-Kakarapar-Vyara Road K.M. 26/250 to 27/150 (L.C. No.51 Railway Crossing)**  
**District Tapi in Gujarat State.**

---

Respected Sir,

This proposal is submitted for getting approval to acquire road side strip plantation area land which is owned by Roads and Buildings Department for the project of **Construction of New R.O.B. on Tarsada-Kakarapar-Vyara Road K.M. 26/250 to 27/150 (L.C. No.51 Railway Crossing) Dist. Tapi in Gujarat State** with necessary documents and certificates.

Nowadays traffic is increasing at faster rate. Development of infrastructure is basic need of country. So it is essential to convert existing routes in four lane high-speed highways. Planning and procedure is in progress for same. So it is necessary to cut down the trees near the road boundaries obstructing the work.

Govt. has planned to develop the R.O.B. through its budget for Road & Buildings Department. This proposal is for part of the length of **New R.O.B. on Tarsada-Kakarapar-Vyara Road K.M. 26/250 to 27/150** and required **1.53** hectare protected area.

This proposal is for part of the length of **New R.O.B.** and required **1.53** hectare protected area.

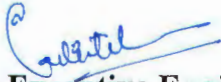
New lane will be constructed on either side of existing road which will require new additional space of (As per Annexure-2) **1.53** hectare.


This road is the important link from Tarsada-Kakarapar-Vyara Road with connect Vyara District with Surat District and carries traffic of sourest to Gujarat, Maharashtra, Madhya Pradesh and South India.

Please do needful for diversion of forest land for construction of road considering the above matters.

Thanking you,

Yours faithfully,

  
**Deputy Executive Engineer**  
**Construction (R&B) Sub Division**  
**Vyara**

  
**Executive Engineer**  
**Tapi (R&B) Division**  
**Vyara**

Encl : Proposal in seven copies.

Copy respectfully submitted to the superintending Engineer Surat (R&B) Circle Surat for Information Plase

Copy to the Deputy Ex. Engineer, Construction (R&B) Sub-Division, Vyara For Information



**Annexure : 2-A**

**Name of Project :** Proposal for diversion of protected forest land for the project of **Construction of New ROB on Tarsada-Kakarapar-Vyara Road K.M. 26/250 to 27/150 (L.C. No.51 Railway Crossing) Dist. Tapi in Gujarat State.**

-----

**Details of Road included in Project**

Sr.No.	Road	Length (m)	Width (m)	Area (Ha)
1.	Construction of New ROB on Tarsada-Kakarapar- Vyara Road	900	30.00 - 13.00 = 17.00	1.53
			<b>Total</b>	<b>1.53 Ha</b>


**Calculation of Area**

**900 x 17.00 (for both side clearance) = 15300 Sqm.**

**15300 / 10000 = 1.53 Hectare**



**(N.G. Patel)**  
**Deputy Executive Engineer**  
**Construction (R&B) Sub Division**  
**Vyara**



**(M. M. Chaudhari)**  
**Executive Engineer**  
**Tapi (R&B) Division**  
**Vyara**