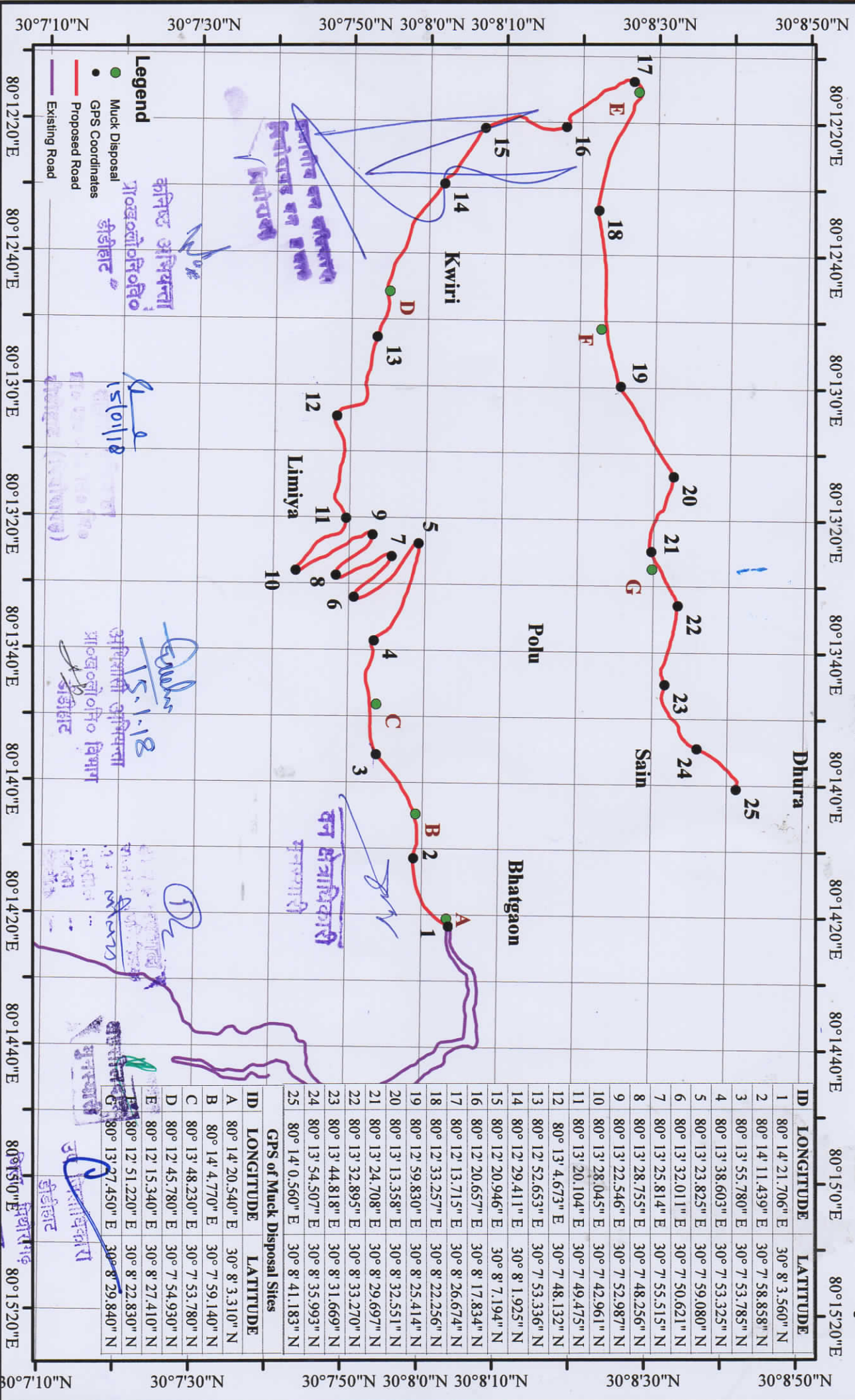
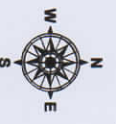



Geo-Reference Map of Munsyari Milam Motor Road to Quirejimiya Saipolo Motor Road



ID	LONGITUDE	LATITUDE
1	80° 14' 21.706" E	30° 8' 3.560" N
2	80° 14' 11.439" E	30° 7' 58.858" N
3	80° 13' 55.780" E	30° 7' 53.785" N
4	80° 13' 38.603" E	30° 7' 53.325" N
5	80° 13' 23.825" E	30° 7' 59.080" N
6	80° 13' 32.011" E	30° 7' 50.621" N
7	80° 13' 25.814" E	30° 7' 55.515" N
8	80° 13' 28.755" E	30° 7' 48.256" N
9	80° 13' 22.546" E	30° 7' 52.987" N
10	80° 13' 28.045" E	30° 7' 42.961" N
11	80° 13' 20.104" E	30° 7' 49.475" N
12	80° 13' 4.673" E	30° 7' 48.137" N
13	80° 12' 52.653" E	30° 7' 53.336" N
14	80° 12' 29.411" E	30° 8' 1.925" N
15	80° 12' 20.946" E	30° 8' 7.194" N
16	80° 12' 20.657" E	30° 8' 17.834" N
17	80° 12' 13.715" E	30° 8' 26.674" N
18	80° 12' 33.257" E	30° 8' 22.256" N
19	80° 12' 59.830" E	30° 8' 25.414" N
20	80° 13' 13.358" E	30° 8' 32.551" N
21	80° 13' 24.708" E	30° 8' 29.697" N
22	80° 13' 32.895" E	30° 8' 33.270" N
23	80° 13' 44.818" E	30° 8' 31.669" N
24	80° 13' 54.507" E	30° 8' 35.993" N
25	80° 14' 0.560" E	30° 8' 41.183" N

ID	LONGITUDE	LATITUDE
A	80° 14' 20.540" E	30° 8' 3.310" N
B	80° 14' 4.770" E	30° 7' 59.140" N
C	80° 13' 48.230" E	30° 7' 53.780" N
D	80° 12' 45.780" E	30° 7' 54.930" N
E	80° 12' 15.340" E	30° 8' 27.410" N
F	80° 12' 51.220" E	30° 8' 22.830" N
G	80° 13' 27.450" E	30° 8' 29.840" N

Legend

- Muck Disposal
- GPS Coordinates
- Proposed Road
- Existing Road