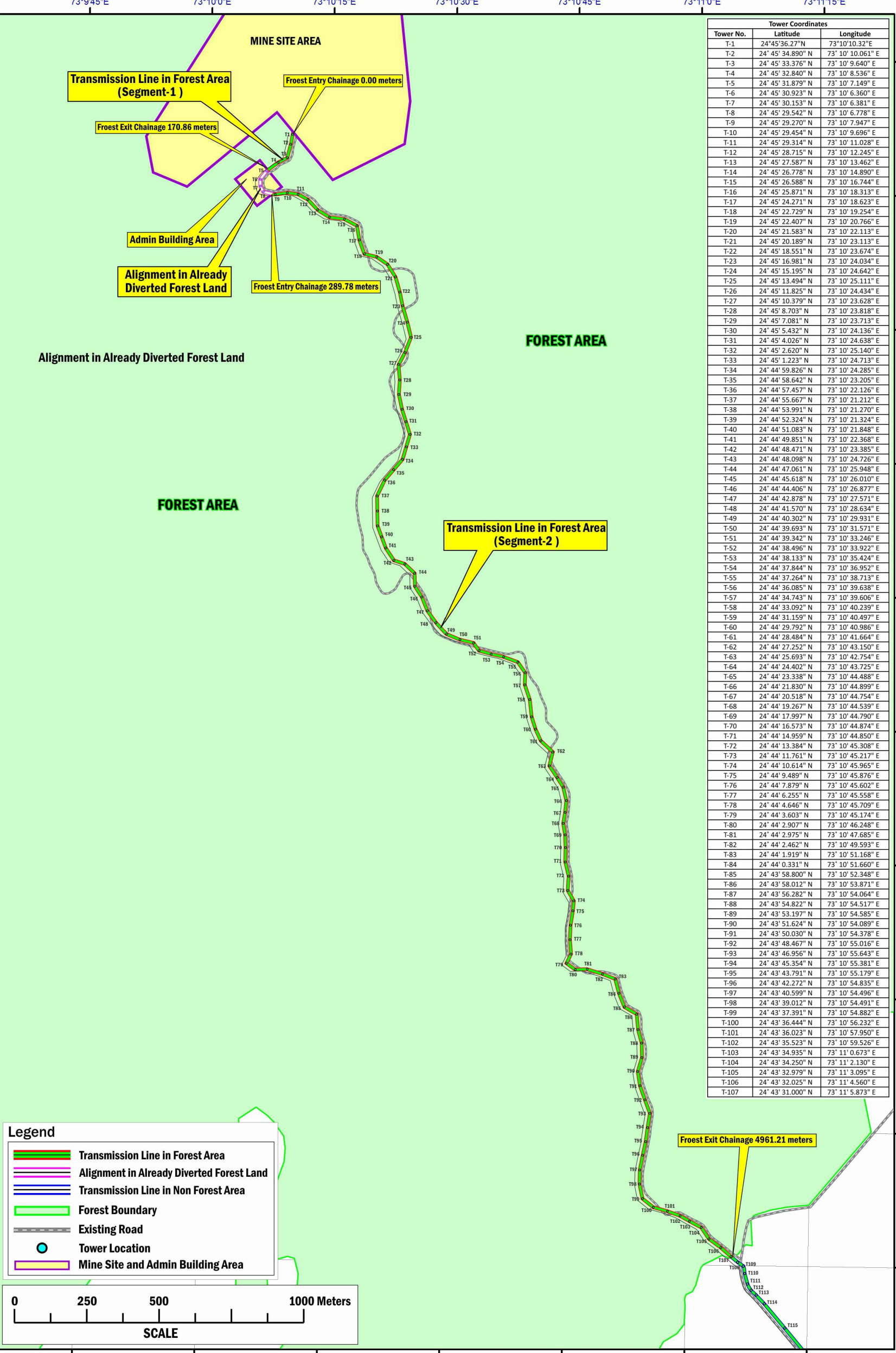


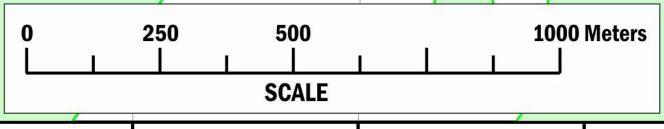
MAP SHOWING GEO REFERENCED DIGITAL MAP WITH PROPOSED TRANSMISSION LINE ALIGNMENT
 Diversion of 3.3896 ha. Forest Land with re-diversion of 0.0832 ha. Already diverted forest land for Construction of 11 KV HT line from 33/11 KV Bekariya Substation to
 Wolkem Industries Ltd. Kheratarla Mine Situated near Uparla and Nichala Khera, Tehsil - Bali & Kotra, District - Pali & Udaipur, Rajasthan
 Proposal No. : FP/R/J/TRANS/142368/2021 (Applied Area - 3.3896 Hectare)

Tower Coordinates		
Tower No.	Latitude	Longitude
T-1	24°45'36.27"N	73°10'10.32"E
T-2	24°45'34.890"N	73°10'10.061"E
T-3	24°45'33.376"N	73°10'9.640"E
T-4	24°45'32.840"N	73°10'8.536"E
T-5	24°45'31.879"N	73°10'7.149"E
T-6	24°45'30.923"N	73°10'6.360"E
T-7	24°45'30.153"N	73°10'6.381"E
T-8	24°45'29.542"N	73°10'6.778"E
T-9	24°45'29.270"N	73°10'7.947"E
T-10	24°45'29.454"N	73°10'9.696"E
T-11	24°45'29.314"N	73°10'11.028"E
T-12	24°45'28.715"N	73°10'12.245"E
T-13	24°45'27.587"N	73°10'13.462"E
T-14	24°45'26.778"N	73°10'14.890"E
T-15	24°45'26.588"N	73°10'16.744"E
T-16	24°45'25.871"N	73°10'18.313"E
T-17	24°45'24.271"N	73°10'18.623"E
T-18	24°45'22.729"N	73°10'19.254"E
T-19	24°45'22.407"N	73°10'20.766"E
T-20	24°45'21.583"N	73°10'22.113"E
T-21	24°45'20.189"N	73°10'23.113"E
T-22	24°45'18.551"N	73°10'23.674"E
T-23	24°45'16.981"N	73°10'24.034"E
T-24	24°45'15.195"N	73°10'24.642"E
T-25	24°45'13.494"N	73°10'25.111"E
T-26	24°45'11.825"N	73°10'24.434"E
T-27	24°45'10.379"N	73°10'23.628"E
T-28	24°45'8.703"N	73°10'23.818"E
T-29	24°45'7.081"N	73°10'23.713"E
T-30	24°45'5.432"N	73°10'24.136"E
T-31	24°45'4.026"N	73°10'24.638"E
T-32	24°45'2.620"N	73°10'25.140"E
T-33	24°45'1.223"N	73°10'24.713"E
T-34	24°44'59.826"N	73°10'24.285"E
T-35	24°44'58.642"N	73°10'23.205"E
T-36	24°44'57.457"N	73°10'22.126"E
T-37	24°44'55.667"N	73°10'21.212"E
T-38	24°44'53.991"N	73°10'21.270"E
T-39	24°44'52.324"N	73°10'21.324"E
T-40	24°44'51.083"N	73°10'21.848"E
T-41	24°44'49.851"N	73°10'22.368"E
T-42	24°44'48.471"N	73°10'23.385"E
T-43	24°44'48.098"N	73°10'24.726"E
T-44	24°44'47.061"N	73°10'25.948"E
T-45	24°44'45.618"N	73°10'26.010"E
T-46	24°44'44.406"N	73°10'26.877"E
T-47	24°44'42.878"N	73°10'27.571"E
T-48	24°44'41.570"N	73°10'28.634"E
T-49	24°44'40.302"N	73°10'29.931"E
T-50	24°44'39.693"N	73°10'31.571"E
T-51	24°44'39.342"N	73°10'33.246"E
T-52	24°44'38.496"N	73°10'33.922"E
T-53	24°44'38.133"N	73°10'35.424"E
T-54	24°44'37.844"N	73°10'36.952"E
T-55	24°44'37.264"N	73°10'38.713"E
T-56	24°44'36.085"N	73°10'39.638"E
T-57	24°44'34.743"N	73°10'39.606"E
T-58	24°44'33.092"N	73°10'40.239"E
T-59	24°44'31.159"N	73°10'40.497"E
T-60	24°44'29.792"N	73°10'40.986"E
T-61	24°44'28.484"N	73°10'41.664"E
T-62	24°44'27.252"N	73°10'43.150"E
T-63	24°44'25.693"N	73°10'42.754"E
T-64	24°44'24.402"N	73°10'43.725"E
T-65	24°44'23.338"N	73°10'44.488"E
T-66	24°44'21.830"N	73°10'44.899"E
T-67	24°44'20.518"N	73°10'44.754"E
T-68	24°44'19.267"N	73°10'44.539"E
T-69	24°44'17.997"N	73°10'44.790"E
T-70	24°44'16.573"N	73°10'44.874"E
T-71	24°44'14.959"N	73°10'44.850"E
T-72	24°44'13.384"N	73°10'45.308"E
T-73	24°44'11.761"N	73°10'45.217"E
T-74	24°44'10.614"N	73°10'45.965"E
T-75	24°44'9.489"N	73°10'45.876"E
T-76	24°44'7.879"N	73°10'45.602"E
T-77	24°44'6.255"N	73°10'45.558"E
T-78	24°44'4.646"N	73°10'45.709"E
T-79	24°44'3.603"N	73°10'45.174"E
T-80	24°44'2.907"N	73°10'46.248"E
T-81	24°44'2.975"N	73°10'47.685"E
T-82	24°44'2.462"N	73°10'49.593"E
T-83	24°44'1.919"N	73°10'51.168"E
T-84	24°44'0.331"N	73°10'51.660"E
T-85	24°43'58.800"N	73°10'52.348"E
T-86	24°43'58.012"N	73°10'53.871"E
T-87	24°43'56.282"N	73°10'54.064"E
T-88	24°43'54.822"N	73°10'54.517"E
T-89	24°43'53.197"N	73°10'54.585"E
T-90	24°43'51.624"N	73°10'54.089"E
T-91	24°43'50.030"N	73°10'54.378"E
T-92	24°43'48.467"N	73°10'55.016"E
T-93	24°43'46.956"N	73°10'55.643"E
T-94	24°43'45.354"N	73°10'55.381"E
T-95	24°43'43.791"N	73°10'55.179"E
T-96	24°43'42.272"N	73°10'54.835"E
T-97	24°43'40.599"N	73°10'54.496"E
T-98	24°43'39.012"N	73°10'54.491"E
T-99	24°43'37.391"N	73°10'54.882"E
T-100	24°43'36.444"N	73°10'56.232"E
T-101	24°43'36.023"N	73°10'57.950"E
T-102	24°43'35.523"N	73°10'59.526"E
T-103	24°43'34.935"N	73°11'0.673"E
T-104	24°43'34.250"N	73°11'2.130"E
T-105	24°43'32.979"N	73°11'3.095"E
T-106	24°43'32.025"N	73°11'4.560"E
T-107	24°43'31.000"N	73°11'5.873"E

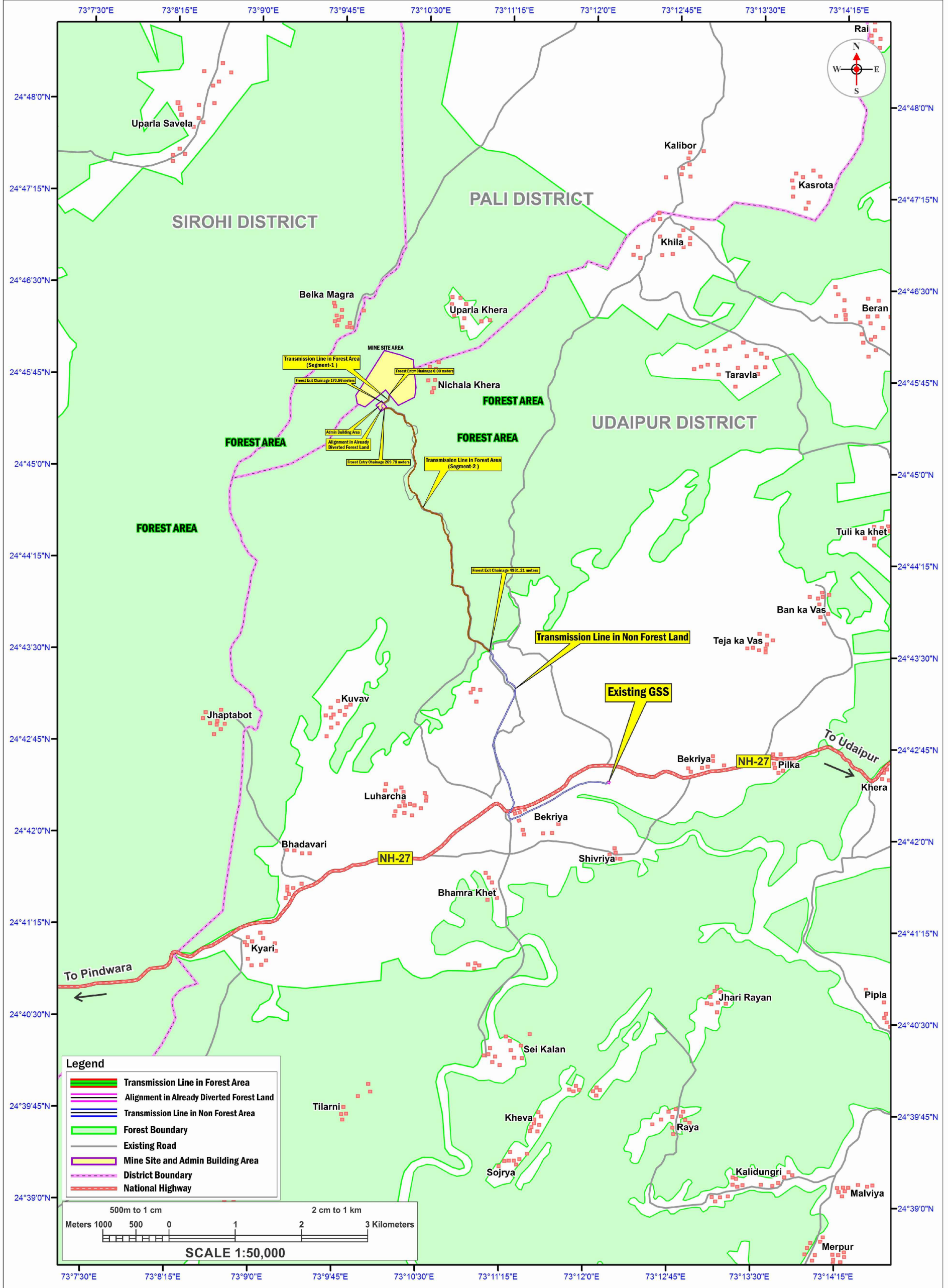


Legend

- Transmission Line in Forest Area
- Alignment in Already Diverted Forest Land
- Transmission Line in Non Forest Area
- Forest Boundary
- Existing Road
- Tower Location
- Mine Site and Admin Building Area



MAP SHOWING GEO REFERENCED DIGITAL MAP WITH PROPOSED TRANSMISSION LINE ALIGNMENT
 Diversion of 3.3896 ha. Forest Land with re-diversion of 0.0832 ha. Already diverted forest land for Construction of 11 KV HT line from 33/11 KV Bekriya Substation to Wolkem Industries Ltd. Kheratarla Mine Situated near Uparla and Nichala Khera, Tehsil - Bali & Kotra, District - Pali & Udaipur, Rajasthan
 Proposal No. : FP/R J/TRANS/142368/2021 (Applied Area - 3.3896 Hectare)



- Legend**
- Transmission Line in Forest Area
 - Alignment in Already Diverted Forest Land
 - Transmission Line in Non Forest Area
 - Forest Boundary
 - Existing Road
 - Mine Site and Admin Building Area
 - District Boundary
 - National Highway

