Diversion of Forest land in Shahapur Forest Division for construction of proposed Third Railway Line between Kalyan to Kasara Stations of 67.62 Km length passing through Ulhasnagar, Kalyan & Shahapur Talukas in Thane district in the State of Maharashtra.

Forest Coordinate					
Patch Name	Coordinate	Easting	Northing	Longitude	Latitude
PALI-P1	a1	317139.900	2145986.846	73°15'31.028"E	19°23'59.220"N
	a2	317100.951	2145987.411	73°15'29.693"E	19°23'59.226"N
	a3	317097.531	2145994.672	73°15'29.574"E	19°23'59.461"N
	a4	317102.183	2145999.698	73°15'29.731"E	19°23'59.626"N
	a5	317108.195	2146007.787	73°15'29.934"E	19°23'59.891"N
	a6	317126.451	2146020.667	73°15'30.556"E	19°24'00.316"N

Diversion of Forest land in Shahapur Forest division for construction of proposed Third Railway Line between Kalyan to Kasara Stations of 67.62 Km length passing through Ulhasnagar, Kalyan & Shahapur Talukas in Thane district in the State of Maharashtra.

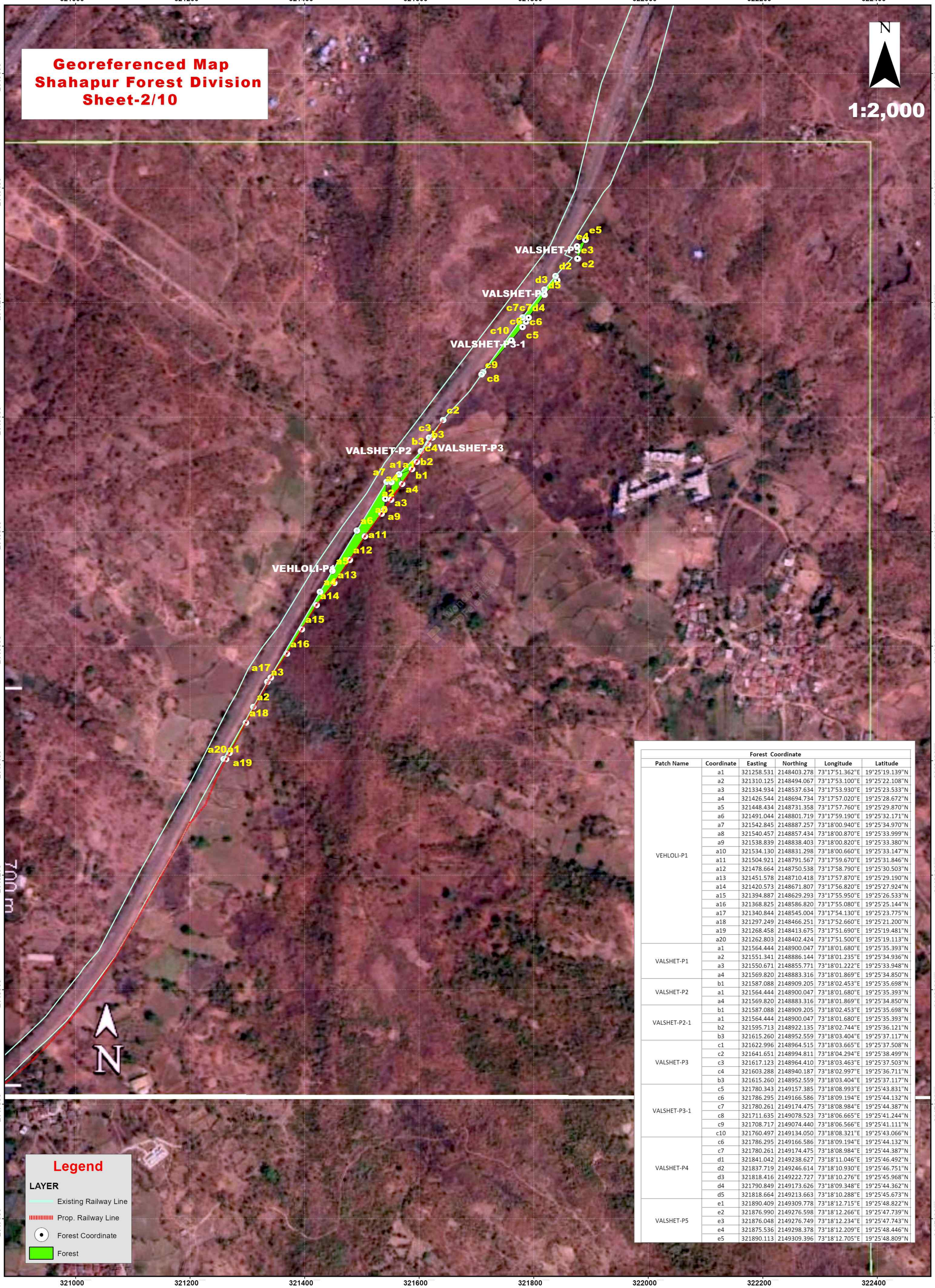

Forest Coordinate					
Patch Name	Coordinate	Easting	Northing	Longitude	Latitude
VEHLOLI-P1	a1	321258.531	2148403.278	73°17'51.362"E	19°25'19.139"N
	a2	321310.125	2148494.067	73°17'53.100"E	19°25'22.108"N
	a3	321334.934	2148537.634	73°17'53.930"E	19°25'23.533"N
	a4	321426.544	2148694.734	73°17'57.020"E	19°25'28.672"N
	a5	321448.434	2148731.358	73°17'57.760"E	19°25'29.870"N
	a6	321491.044	2148801.719	73°17'59.190"E	19°25'32.171"N
	a7	321542.845	2148887.257	73°18'00.940"E	19°25'34.970"N
	a8	321540.457	2148857.434	73°18'00.870"E	19°25'33.999"N
	a9	321538.839	2148838.403	73°18'00.820"E	19°25'33.380"N
	a10	321534.130	2148831.298	73°18'00.660"E	19°25'33.147"N
	a11	321504.921	2148791.567	73°17'59.670"E	19°25'31.846"N
	a12	321478.664	2148750.538	73°17'58.790"E	19°25'30.503"N
	a13	321451.578	2148710.418	73°17'57.870"E	19°25'29.190"N
	a14	321420.573	2148671.807	73°17'56.820"E	19°25'27.924"N
	a15	321394.887	2148629.293	73°17'55.950"E	19°25'26.533"N
	a16	321368.825	2148586.820	73°17'55.080"E	19°25'25.144"N
	a17	321340.844	2148545.004	73°17'54.130"E	19°25'23.775"N
	a18	321297.249	2148466.251	73°17'52.660"E	19°25'21.200"N
	a19	321268.458	2148413.675	73°17'51.690"E	19°25'19.481"N
	a20	321262.803	2148402.424	73°17'51.500"E	19°25'19.113"N
VALSHET-P1	a1	321564.444	2148900.047	73°18'01.680"E	19°25'35.393"N
	a2	321551.341	2148886.144	73°18'01.235"E	19°25'34.936"N
	a3	321550.671	2148855.771	73°18'01.222"E	19°25'33.948"N
	a4	321569.820	2148883.316	73°18'01.869"E	19°25'34.850"N
VALSHET-P2	b1	321587.088	2148909.205	73°18'02.453"E	19°25'35.698"N
	a1	321564.444	2148900.047	73°18'01.680"E	19°25'35.393"N
	a4	321569.820	2148883.316	73°18'01.869"E	19°25'34.850"N
VALSHET-P2-1	b1	321587.088	2148909.205	73°18'02.453"E	19°25'35.698"N
	a1	321564.444	2148900.047	73°18'01.680"E	19°25'35.393"N
	b2	321595.713	2148922.135	73°18'02.744"E	19°25'36.121"N
	b3	321615.260	2148952.559	73°18'03.404"E	19°25'37.117"N
VALSHET-P3	c1	321622.996	2148964.515	73°18'03.665"E	19°25'37.508"N
	c2	321641.651	2148994.811	73°18'04.294"E	19°25'38.499"N
	c3	321617.123	2148964.410	73°18'03.463"E	19°25'37.503"N
	c4	321603.288	2148940.187	73°18'02.997"E	19°25'36.711"N
	b3	321615.260	2148952.559	73°18'03.404"E	19°25'37.117"N
VALSHET-P3-1	c5	321780.343	2149157.385	73°18'08.993"E	19°25'43.831"N
	c6	321786.295	2149166.586	73°18'09.194"E	19°25'44.132"N
	c7	321780.261	2149174.475	73°18'08.984"E	19°25'44.387"N
	c8	321711.635	2149078.523	73°18'06.665"E	19°25'41.244"N
	c9	321708.717	2149074.440	73°18'06.566"E	19°25'41.111"N
	c10	321760.497	2149134.050	73°18'08.321"E	19°25'43.066"N
VALSHET-P4	c6	321786.295	2149166.586	73°18'09.194"E	19°25'44.132"N
	c7	321780.261	2149174.475	73°18'08.984"E	19°25'44.387"N
	d1	321841.042	2149238.627	73°18'11.046"E	19°25'46.492"N
	d2	321837.719	2149246.614	73°18'10.930"E	19°25'46.751"N
	d3	321818.416	2149222.727	73°18'10.276"E	19°25'45.968"N
	d4	321790.849	2149173.626	73°18'09.348"E	19°25'44.362"N
	d5	321818.664	2149213.663	73°18'10.288"E	19°25'45.673"N
VALSHET-P5	e1	321890.409	2149309.778	73°18'12.715"E	19°25'48.822"N
	e2	321876.990	2149276.598	73°18'12.266"E	19°25'47.739"N
	e3	321876.048	2149276.749	73°18'12.234"E	19°25'47.743"N
	e4	321875.536	2149298.378	73°18'12.209"E	19°25'48.446"N
	e5	321890.113	2149309.396	73°18'12.705"E	19°25'48.809"N

Diversion of Forest land in Shahapur Forest division for construction of proposed Third Railway Line between Kalyan to Kasara Stations of 67.62 Km length passing through Ulhasnagar, Kalyan & Shahapur Talukas in Thane district in the State of Maharashtra.

Forest Coordinate					
Patch Name	Coordinate	Easting	Northing	Longitude	Latitude
SAVROLI Bk.-P1	a1	322514.638	2151579.686	73°18'33.348"E	19°27'02.838"N
	a2	322514.525	2151576.324	73°18'33.345"E	19°27'02.729"N
	a3	322517.917	2151572.388	73°18'33.462"E	19°27'02.602"N
SAVROLI Bk.-P2	b1	321942.483	2152289.101	73°18'13.494"E	19°27'25.595"N
	b2	321938.281	2152292.604	73°18'13.347"E	19°27'25.838"N
	b3	321933.258	2152291.395	73°18'13.176"E	19°27'25.797"N
	b4	321960.395	2152240.647	73°18'14.123"E	19°27'24.155"N
	b5	321971.720	2152244.386	73°18'14.510"E	19°27'24.280"N
	b6	321970.614	2152246.164	73°18'14.472"E	19°27'24.338"N
SAVROLI Bk.-P3	c1	321832.066	2152507.940	73°18'09.633"E	19°27'32.806"N
	c2	321829.646	2152514.466	73°18'09.548"E	19°27'33.018"N
	c3	321825.440	2152515.623	73°18'09.403"E	19°27'33.054"N
	c4	321858.694	2152432.551	73°18'10.572"E	19°27'30.363"N
	c5	321867.576	2152435.740	73°18'10.875"E	19°27'30.47"N
	c6	321855.197	2152464.341	73°18'10.441"E	19°27'31.396"N
SAVROLI Bk.-P4	d1	321716.892	2152838.248	73°18'05.573"E	19°27'43.511"N
	d2	321714.410	2152845.114	73°18'05.485"E	19°27'43.733"N
	d3	321696.113	2152840.347	73°18'04.859"E	19°27'43.572"N
	d4	321697.773	2152836.208	73°18'04.918"E	19°27'43.438"N
	d5	321734.039	2152744.496	73°18'06.192"E	19°27'40.467"N
	d6	321763.735	2152669.700	73°18'07.236"E	19°27'38.045"N
	d7	321773.240	2152674.505	73°18'07.560"E	19°27'38.204"N
	d8	321748.786	2152743.065	73°18'06.698"E	19°27'40.426"N
SAVROLI Bk.-P5	e1	321683.230	2152931.381	73°18'04.387"E	19°27'46.528"N
	e2	321668.529	2152969.570	73°18'03.870"E	19°27'47.766"N
	e3	321642.797	2152976.509	73°18'02.985"E	19°27'47.983"N
	e4	321645.594	2152967.265	73°18'03.084"E	19°27'47.683"N
	e5	321682.906	2152873.288	73°18'04.395"E	19°27'44.639"N
	d3	321696.113	2152840.347	73°18'04.859"E	19°27'43.572"N
	d2	321714.410	2152845.114	73°18'05.485"E	19°27'43.733"N
SAVROLI Bk.-P6	f1	321620.399	2153061.202	73°18'02.189"E	19°27'50.73"N
	f2	321634.654	2153059.354	73°18'02.678"E	19°27'50.674"N
	f3	321648.425	2153021.799	73°18'03.163"E	19°27'49.458"N
	e2	321668.529	2152969.570	73°18'03.870"E	19°27'47.766"N
	e3	321642.797	2152976.509	73°18'02.985"E	19°27'47.983"N
SAVROLI Bk.-P7	g1	321631.350	2153068.362	73°18'02.562"E	19°27'50.966"N
	g2	321635.960	2153117.874	73°18'02.703"E	19°27'52.578"N
	g3	321630.176	2153165.897	73°18'02.488"E	19°27'54.138"N
	g4	321624.245	2153198.665	73°18'02.274"E	19°27'55.201"N
	g5	321612.492	2153198.121	73°18'01.871"E	19°27'55.18"N
	g6	321612.183	2153181.470	73°18'01.866"E	19°27'54.638"N
	g7	321611.379	2153134.984	73°18'01.854"E	19°27'53.126"N
	f1	321620.399	2153061.202	73°18'02.189"E	19°27'50.730"N
	f2	321634.654	2153059.354	73°18'02.678"E	19°27'50.674"N
SAVROLI Bk.-P8	h1	321621.507	2153213.791	73°18'02.175"E	19°27'55.693"N
	h2	321624.302	2153262.985	73°18'02.254"E	19°27'57.293"N
	h3	321624.642	2153276.403	73°18'02.261"E	19°27'57.730"N
	h4	321613.900	2153274.143	73°18'01.894"E	19°27'57.653"N
	g5	321624.245	2153198.665	73°18'02.274"E	19°27'55.201"N
	g4	321612.492	2153198.121	73°18'01.871"E	19°27'55.180"N
SAVROLI Bk.-P9	i1	321642.180	2153410.855	73°18'02.817"E	19°28'02.108"N
	i2	321645.613	2153445.256	73°18'02.923"E	19°28'03.227"N
	i3	321638.674	2153444.621	73°18'02.685"E	19°28'03.205"N
	i4	321633.404	2153413.169	73°18'02.515"E	19°28'02.180"N
	i5	321625.260	2153363.537	73°18'02.253"E	19°28'00.563"N
	i6	321621.767	2153341.912	73°18'02.140"E	19°27'59.859"N
	i7	321625.560	2153312.573	73°18'02.280"E	19°27'58.906"N
	i8	321635.924	2153361.359	73°18'02.619"E	19°28'00.496"N
	h4	321613.900	2153274.143	73°18'01.894"E	19°27'57.653"N
	h3	321624.642	2153276.403	73°18'02.261"E	19°27'57.730"N
SAVROLI Bk.-P10	j1	321672.604	2153606.795	73°18'03.794"E	19°28'08.489"N
	j2	321679.499	2153648.810	73°18'04.016"E	19°28'09.858"N
	j3	321678.823	2153648.905	73°18'03.993"E	19°28'09.861"N
	j4	321659.025	2153568.656	73°18'03.341"E	19°28'07.245"N
	j5	321655.105	2153544.695	73°18'03.215"E	19°28'06.464"N
	j6	321659.785	2153543.949	73°18'03.375"E	19°28'06.441"N
	j7	321662.692	2153559.146	73°18'03.470"E	19°28'06.937"N
SAVROLI Bk.-P11	k1	321708.977	2153748.961	73°18'04.993"E	19°28'13.124"N
	k2	321711.627	2153751.926	73°18'05.082"E	19°28'13.221"N
	k3	321703.949	2153752.743	73°18'04.819"E	19°28'13.246"N
	k4	321696.435	2153720.672	73°18'04.572"E	19°28'12.200"N
	k5	321681.810	2153661.017	73°18'04.091"E	19°28'10.256"N
	k6	321680.644	2153655.786	73°18'04.053"E	19°28'10.085"N
	k7	321694.478	2153702.000	73°18'04.511"E	19°28'11.592"N
	j3	321678.823	2153648.905	73°18'03.993"E	19°28'09.861"N
	j2	321679.499	2153648.810	73°18'04.016"E	19°28'09.858"N
SAVROLI Bk.-P12	l1	321787.633	2153862.444	73°18'07.651"E	19°28'16.840"N
	l2	321780.744	2153881.325	73°18'07.408"E	19°28'17.452"N
	l3	321742.399	2153816.860	73°18'06.116"E	19°28'15.343"N
	l4	321722.590	2153764.187	73°18'05.454"E	19°28'13.624"N
	l5	321735.000	2153779.368	73°18'05.875"E	19°28'14.121"N
	l6	321734.341	2153785.012	73°18'05.850"E	19°28'14.305"N
	l7	321736.890	2153790.231	73°18'05.936"E	19°28'14.475"N
	l8	321740.235	2153795.668	73°18'06.049"E	19°28'14.653"N
	l9	321741.869	2153802.724	73°18'06.102"E	19°28'14.883"N
	l10	321751.732	2153805.965	73°18'06.439"E	19°28'14.992"N
	l11	321765.022	2153829.995	73°18'06.887"E	19°28'15.777"N
	k3	321703.949	2153752.743	73°18'04.819"E	19°28'13.246"N
	k2	321711.627	2153751.926	73°18'05.082"E	19°28'13.221"N
SAVROLI Bk.-P13	l5	321735.000	2153779.368	73°18'05.875"E	19°28'14.121"N
	l6	321734.341	2153785.012	73°18'05.850"E	19°28'14.305"N
	l7	321736.890	2153790.231	73°18'05.936"E	19°28'14.475"N
	l8	321740.235	2153795.668	73°18'06.049"E	19°28'14.653"N
	l9	321741.869	2153802.724	73°18'06.102"E	19°28'14.883"N
	l10	321751.732	2153805.965	73°18'06.439"E	19°28'14.992"N
	m1	321741.253	2153787.017	73°18'06.086"E	19°28'14.372"N
SAVROLI Bk.-P14	l2	321780.744	2153881.325	73°18'07.408"E	19°28'17.452"N
	l1	321787.633	2153862.444	73°18'07.651"E	19°28'16.840"N
	n1	321791.249	2153867.633	73°18'07.773"E	19°28'17.010"N
	n2	321796.784	2153877.763	73°18'07.960"E	19°28'17.341"N
SAVROLI Bk.-P15	o1	321863.047	2153994.186	73°18'10.192"E	19°28'21.148"N
	o2	321893.543	2154032.379	73°18'11.225"E	19°28'22.400"N
	o3	321912.792	2154053.495	73°18'11.878"E	19°28'23.093"N
	o4	321918.002	2154062.609	73°18'12.053"E	19°28'23.391"N
	o5	321918.371	2154062.899	73°18'12.066"E	19°28'23.401"N
	o6	321919.893	2154069.394	73°18'12.116"E	19°28'23.612"N
	o7	321830.578	2153966.134	73°18'09.088"E	19°28'20.226"N
	o8	321815.197	2153939.899	73°18'08.570"E	19°28'19.368"N
	o9	321814.336	2153909.889	73°18'08.551"E	19°28'18.391"N
	o10	321841.671	2153949.236	73°18'09.474"E	19°28'19.680"N
	l2	321780.744	2153881.325	73°18'07.408"E	19°28'17.452"N
	n2	321796.784	2153877.763	73°18'70.960"E	19°28'17.341"N
SAVROLI Bk.-P16	p1	322002.191	2154130.986	73°18'14.917"E	19°28'25.642"N
	p2	322019.801	2154143.454	73°18'15.516"E	19°28'26.053"N
	p3	322018.778	2154146.807	73°18'15.480"E	19°28'26.161"N
	p4	321936.779	2154086.926	73°18'12.689"E	19°28'24.188"N
	p5	321940.140	2154080.361	73°18'12.806"E	19°28'23.975"N
	p6	321963.590	2154099.170	73°18'13.604"E	19°28'24.595"N
SAVROLI Bk.-P17	p3	322018.778	2154146.807	73°18'15.480"E	19°28'26.161"N
	p2	322019.801	2154143.454	73°18'15.516"E	19°28'26.053"N
	q1	322133.056	2154219.521	73°18'19.374"E	19°28'28.563"N
	q2	322124.651	2154225.560	73°18'19.084"E	19°28'28.756"N
	q3	322042.806	2154159.742	73°18'16.300"E	19°28'26.590"N
	q4	322082.359	2154190.253	73°18'17.645"E	19°28'27.595"N
	q5	322101.078	2154198.624	73°18'18.284"E	19°28'27.873"N
SAVROLI Bk.-P18	q6	321653.289	2153509.983	73°18'03.165"E	19°28'05.335"N
	j6	321659.785	2153543.949	73°18'03.376"E	19°28'06.441"N
	j5	321655.105	2153544.695	73°18'03.215"E	19°28'06.467"N
	q7	321641.159	2153459.446	73°18'02.766"E	19°28'03.688"N
	q8	321647.134	2153460.505	73°18'02.970"E	19°28'03.724"N
	i2	321645.613	2153445.256	73°18'02.924"E	19°28'03.228"N
	i3	321638.674	2153444.621	73°18'02.686"E	19°28'03.205"N
ASANGAON-P1	a1	322593.849	2151328.691	73°18'36.148"E	19°26'54.701"N
	a2	322577.619	2151462.686	73°18'35.546"E	19°26'59.053"N
	a3	322539.938	2151465.122	73°18'34.254"E	19°26'59.121"N
	a4	322557.050	2151366.597	73°18'34.873"E	19°26'55.922"N
	a5	322574.163	2151268.072	73°18'35.493"E	19°26'52.724"N
	a6	322587.271	2151192.598	73°18'35.968"E	19°26'50.273"N
	a7	322617.967	2151178.108	73°18'37.025"E	19°26'49.812"N
	a8	322618.355	2151179.926	73°18'37.038"E	19°26'49.871"N
ASANGAON-P2	b1	322582.012	2151146.887	73°18'35.803"E	19°26'48.785"N
	b2	322611.415	2151147.376	73°18'36.811"E	19°26'48.810"N
	b3	322583.755	2151166.691	73°18'35.856"E	19°26'49.430"N
	a6	322587.271	2151192.598	73°18'35.968"E	19°26'50.273"N
	a7	322617.967	2151178.108	73°18'37.025"E	19°26'49.812"N
ASANGAON-P3	c1	322599.365	2151090.939	73°18'36.417"E	19°26'46.971"N
	c2	322573.084	2151085.988	73°18'35.518"E	19°26'46.802"N
	c3	322532.495	2150897.119	73°18'34.190"E	19°26'40.647"N
	c4	322564.922	2150892.509	73°18'35.303"E	19°26'40.507"N
	c5	322577.320	2150963.931	73°18'35.704"E	19°26'42.834"N
	c6	322554.516	2150971.118	73°18'34.920"E	19°26'43.060"N
	c7	322565.953	2151030.341	73°18'35.292"E	19°26'44.990"N
	c8	322583.231	2151028.900	73°18'35.885"E	19°26'44.949"N
	c9	322581.558	2151011.932	73°18'35.833"E	19°26'44.396"N
	c10	322585.506	2151011.096	73°18'35.969"E	19°26'44.370"N

Diversion of Forest land in Shahapur Forest division for construction of proposed Third Railway Line between Kalyan to Kasara Stations of 67.62 Km length passing through Ulhasnagar, Kalyan & Shahapur Talukas in Thane district in the State of Maharashtra.

Forest Coordinate					
Patch Name	Coordinate	Easting	Northing	Longitude	Latitude
CHERPOLI-P1	a1	323010.480	2154714.280	73°18'49.290"E	19°28'44.931"N
	a2	323016.150	2154726.640	73°18'49.482"E	19°28'45.337"N
	a3	323008.800	2154736.170	73°18'49.227"E	19°28'45.644"N
	a4	322949.440	2154631.070	73°18'47.220"E	19°28'42.858"N
	a5	322927.980	2154606.130	73°18'46.500"E	19°28'41.390"N
	a6	322931.690	2154596.610	73°18'46.630"E	19°28'41.081"N
	a7	322952.960	2154630.300	73°18'47.348"E	19°28'42.184"N
CHERPOLI-P2	b1	323032.150	2154761.340	73°18'50.019"E	19°28'46.470"N
	b2	323040.870	2154791.950	73°18'50.308"E	19°28'47.469"N
	b3	323030.040	2154774.690	73°18'49.942"E	19°28'46.904"N
	b4	323027.900	2154783.610	73°18'49.873"E	19°28'48.348"N
	a2	323016.150	2154726.640	73°18'49.482"E	19°28'45.337"N
	a3	323008.800	2154736.170	73°18'49.227"E	19°28'45.644"N
SHAHAPUR-P1-1	a1	322903.090	2154576.240	73°18'45.836"E	19°28'40.410" N
	a2	322901.160	2154583.610	73°18'45.388"E	19°28'40.649" N
	a3	322899.330	2154588.780	73°18'45.523"E	19°28'40.816" N
	a4	322834.700	2154526.720	73°18'43.328"E	19°28'38.777" N
	a5	322786.020	2154491.430	73°18'41.671"E	19°28'37.614" N
	a6	322792.750	2154479.030	73°18'41.906"E	19°28'37.213" N
	a7	322781.320	2154470.180	73°18'41.517"E	19°28'36.922" N
	a8	322771.880	2154481.630	73°18'41.189"E	19°28'37.291" N
	a9	322752.040	2154460.320	73°18'40.518"E	19°28'36.592" N
	a10	322736.730	2154439.820	73°18'39.999"E	19°28'35.920" N
	a11	322747.690	2154403.880	73°18'40.385"E	19°28'34.755" N
	a12	322783.730	2154468.130	73°18'41.600"E	19°28'36.856" N
	a13	322817.280	2154502.090	73°18'42.739"E	19°28'37.971" N
	a14	322855.320	2154535.100	73°18'44.032"E	19°28'39.057" N
	a15	322896.160	2154565.570	73°18'45.422"E	19°28'40.060" N
SHAHAPUR-P1-2	a16	322553.400	2154352.760	73°18'33.741"E	19°28'33.030" N
	a17	322534.320	2154348.100	73°18'33.096"E	19°28'32.873" N
	a18	322532.140	2154329.480	73°18'33.020"E	19°28'32.266" N
	a19	322561.110	2154324.700	73°18'34.015"E	19°28'32.120" N
	a20	322614.780	2154340.610	73°18'35.850"E	19°28'32.665" N
PUNDHE-P1	a1	323281.740	2155204.318	73°18'58.429"E	19°29'00.955"N
	a2	323339.118	2155250.348	73°19'00.381"E	19°29'01.471"N
	a3	323356.168	2155261.805	73°19'00.961"E	19°29'01.839"N
	a4	323393.884	2155294.175	73°19'02.244"E	19°29'03.913"N
	a5	323452.859	2155283.684	73°19'04.270"E	19°29'03.591"N
	a6	323491.677	2155317.704	73°19'05.589"E	19°29'04.710"N
	a7	323535.897	2155341.270	73°19'07.098"E	19°29'05.490"N
	a8	323580.003	2155364.455	73°19'08.602"E	19°29'06.258"N
	a9	323634.457	2155387.781	73°19'10.119"E	19°29'07.031"N
	a10	323668.101	2155410.556	73°19'11.608"E	19°29'07.785"N
	a11	323712.049	2155431.181	73°19'13.107"E	19°29'08.503"N
	a12	323766.384	2155422.973	73°19'14.974"E	19°29'08.220"N
	a13	323787.015	2155451.439	73°19'15.672"E	19°29'09.153"N
	a14	323806.255	2155436.898	73°19'16.329"E	19°29'09.336"N
	a15	323838.786	2155463.268	73°19'17.443"E	19°29'09.554"N
	a16	323840.544	2155491.343	73°19'17.494"E	19°29'10.467"N
	a17	323741.173	2155467.481	73°19'14.094"E	19°29'09.660"N
	a18	323656.985	2155411.911	73°19'11.226"E	19°29'07.826"N
	a19	323652.076	2155411.019	73°19'11.058"E	19°29'07.795"N
	a20	323478.824	2155337.578	73°19'05.142"E	19°29'05.351"N
	a21	323381.023	2155304.894	73°19'01.799"E	19°29'04.258"N
	a22	323320.176	2155258.225	73°18'59.728"E	19°29'02.721"N
	a23	323191.759	2155138.671	73°18'55.339"E	19,28,59.442"N
	a24	323189.154	2155136.651	73°18'55.270"E	19,28,59.376"N
	a25	323194.638	2155133.326	73°18'55.458"E	19,28,59.341"N
	a26	323200.409	2155134.342	73°18'55.657"E	19,28,59.304"N
	a27	323209.327	2155144.190	73°18'55.966"E	19,28,58.977"N
	a28	323211.595	2155137.807	73°18'56.046"E	19,28,58.744"N
	a29	323212.684	2155133.535	73°18'56.084"E	19,28,58.632"N
	a30	323058.161	2154997.802	73°18'51.173"E	19,28,54.171"N
	a31	323060.608	2154887.308	73°18'50.953"E	19,28,50.382"N
	a32	323075.939	2154896.239	73°18'51.473"E	19,28,50.872"N
	a33	323091.102	2154941.372	73°18'51.980"E	19,28,51.344"N
	a34	323107.401	2154987.893	73°18'51.523"E	19,28,53.862"N
	a35	323125.419	2155022.902	73°18'53.129"E	19,28,55.006"N
	a36	323169.153	2155062.206	73°18'54.616"E	19,28,56.298"N
	a37	323221.808	2155111.129	73°18'56.405"E	19,28,57.906"N
	a38	323239.346	2155106.804	73°18'57.004"E	19,28,57.771"N
	a39	323274.092	2155136.483	73°18'58.189"E	19,28,58.747"N
PUNDHE-P2-1	a15	323838.786	2155463.268	73°19'17.443"E	19°29'09.554"N
	a16	323840.844	2155491.343	73°19'17.494"E	19°29'10.467"N
	b1	323870.876	2155494.064	73°19'18.538"E	19°29'10.566"N
	b2	323869.474	2155489.277	73°19'18.493"E	19°29'09.739"N
PUNDHE-P2-2	b1	323870.876	2155494.064	73°19'18.538"E	19°29'10.566"N
	b2	323869.474	2155489.277	73°19'18.493"E	19°29'09.739"N
	b3	323899.993	2155475.253	73°19'19.535"E	19°29'09.963"N
	b4	323916.177	2155479.717	73°19'20.091"E	19°29'10.113"N
	b5	323916.780	2155498.596	73°19'20.103"E	19°29'10.728"N
PUNDHE-P2-3	b4	323916.177	2155479.717	73°19'20.091"E	19°29'10.113"N
	b5	323916.780	2155498.596	73°19'20.103"E	19°29'10.728"N
	b6	323943.383	2155501.851	73°19'21.017"E	19°29'10.826"N
	b7	323941.928	2155487.096	73°19'21.006"E	19°29'10.362"N
PUNDHE-P2-4	b6	323943.383	2155501.851	73°19'21.017"E	19°29'10.826"N
	b7	323941.928	2155487.096	73°19'21.006"E	19°29'10.362"N
	b8	323968.339	2155494.106	73°19'21.873"E	19°29'10.598"N
	b9	323968.828	2155503.077	73°19'21.878"E	19°29'10.89"N
PUNDHE-P2-5	b8	323968.339	2155494.106	73°19'21.873"E	19°29'10.598"N
	b9	323968.828	2155503.077	73°19'21.878"E	19°29'10.890"N
	b10	323993.426	2155504.995	73°19'22.731"E	19°29'10.960"N
	b11	323993.296	2155500.991	73°19'22.728"E	19°29'10.830"N
PUNDHE-P2-6	b11	323993.296	2155500.991	73°19'22.728"E	19°29'10.830"N
	b10	323993.426	2155504.995	73°19'22.731"E	19°29'10.960"N
	b12	324018.983	2155505.201	73°19'23.606"E	19°29'10.975"N
	b13	324018.833	2155500.973	73°19'23.604"E	19°29'10.837"N
	b14	324014.814	2155501.129	73°19'23.456"E	19°29'10.841"N
	b15	323994.806	2155501.324	73°19'22.77"E	19°29'10.841"N
PUNDHE-P2-7	b12	324018.983	2155505.201	73°19'23.606"E	19°29'10.975"N
	b13	324018.833	2155500.973	73°19'23.604"E	19°29'10.837"N
	b16	324044.486	2155500.062	73°19'24.484"E	19°29'10.816"N
	b17	324044.712	2155504.794	73°19'24.49"E	19°29'10.970"N
PUNDHE-P3-1	e1	324219.805	2155501.873	73°19'30.482"E	19°29'10.921"N
	e2	324189.837	2155501.157	73°19'29.463"E	19°29'10.897"N
	e3	324187.185	2155500.930	73°19'29.376"E	19°29'10.889"N
	e4	324187.217	2155496.206	73°19'29.380"E	19°29'10.736"N
	e5	324193.761	2155496.429	73°19'29.604"E	19°29'10.743"N
	e6	324219.529	2155497.876	73°19'30.487"E	19°29'10.784"N
PUNDHE-P3-2	e1	324219.805	2155501.873	73°19'30.482"E	19°29'10.921"N
	e6	324219.529	2155497.876	73°19'30.487"E	19°29'10.784"N
	e7	324264.274	2155500.231	73°19'32.01"E	19°29'10.851"N
	e8	324284.267	2155501.011	73°19'32.706"E	19°29'10.923"N
	e9	324272.124	2155501.117	73°19'32.289"E	19°29'10.922"N
PUNDHE-P4-1	f1	324583.155	2155569.706	73°19'42.932"E	19°29'13.231"N
	f2	324582.858	2155571.339	73°19'42.923"E	19°29'13.305"N
	f3	324582.129	2155570.893	73°19'41.896"E	19°29'13.290"N
	f4	324500.134	2155540.147	73°19'40.093"E	19°29'12.264"N
	f5	324500.444	2155538.729	73°19'40.106"E	19°29'12.218"N
PUNDHE-P4-2	f1	324583.155	2155569.706	73°19'42.932"E	19°29'13.231"N
	f2	324582.858	2155571.339	73°19'42.923"E	19°29'13.305"N
	f6	324593.028	2155577.012	73°19'43.288"E	19°29'13.492"N
	f7	324616.802	2155589.460	73°19'44.072"E	19°29'13.904"N
	f8	324629.441	2155596.378	73°19'44.510"E	19°29'14.133"N
	f9	324668.925	2155617.752	73°19'45.881"E	19°29'14.841"N
	f10	324668.051	2155609.734	73°19'45.830"E	19°29'14.581"N
	f11	324635.338	2155593.147	73°19'44.714"E	19°29'14.030"N
	f12	324626.095	2155589.313	73°19'44.398"E	19°29'13.903"N
	f13	324607.791	2155580.746	73°19'43.773"E	19°29'13.618"N
	f14	324589.353	2155572.027	73°19'43.144"E	19°29'13.329"N
PUNDHE-P5-1	g1	324813.121	2155705.320	73°19'50.776"E	19°29'17.741"N
	g2	324813.090	2155706.515	73°19'50.770"E	19°29'17.773"N
	g3	324820.704	2155711.870	73°19'51.030"E	19°29'17.950"N
PUNDHE-P5-2	g4	324918.160	2155799.829	73°19'54.343"E	19°29'20.841"N
	g5	324921.085	2155802.367	73°19'54.442"E	19°29'20.931"N
	g6	324939.149	2155821.803	73°19'55.055"E	19°29'21.562"N
	g7	324937.710	2155826.791	73°19'55.004"E	19°29'21.724"N
PUNDHE-P5-3	g6	324939.149	2155821.803	73°19'55.055"E	19°29'21.562"N
	g7	324937.710	2155826.791	73°19'55.004"E	19°29'21.724"N
	g8	324956.357	2155840.126	73°19'53.639"E	19°29'22.163"N
	g9	324985.841	2155881.637	73°19'56.636"E	19°29'23.523"N
	g10	325013.274	2155914.804	73°19'57.563"E	19°29'24.935"N
	g11	325022.884	2155943.356	73°19'57.890"E	19°29'25.542"N
PUNDHE-P6	h1	325109.596	2156660.442	73°20'00.820"E	19°29'48.889"N
	h2	325100.512	2156661.427	73°20'00.309"E	19°29'48.918"N
	h3	325103.641	2156630.973	73°20'00.420"E	19°29'48.579"N
	h4	325131.749	2156606.026	73°20'01.055"E	19°29'47.188"N
	h5	325120.891	2156614.624	73°20'01.014"E	19°29'47.402"N

Remove Watermark Wondershare PDFelement

Diversion of Forest land in Shahapur Forest division for construction of proposed Third Railway Line between Kalyan to Kasara Stations of 67.62 Km length passing through Ulhasnagar, Kalyan & Shahapur Talukas in Thane district in the State of Maharashtra.

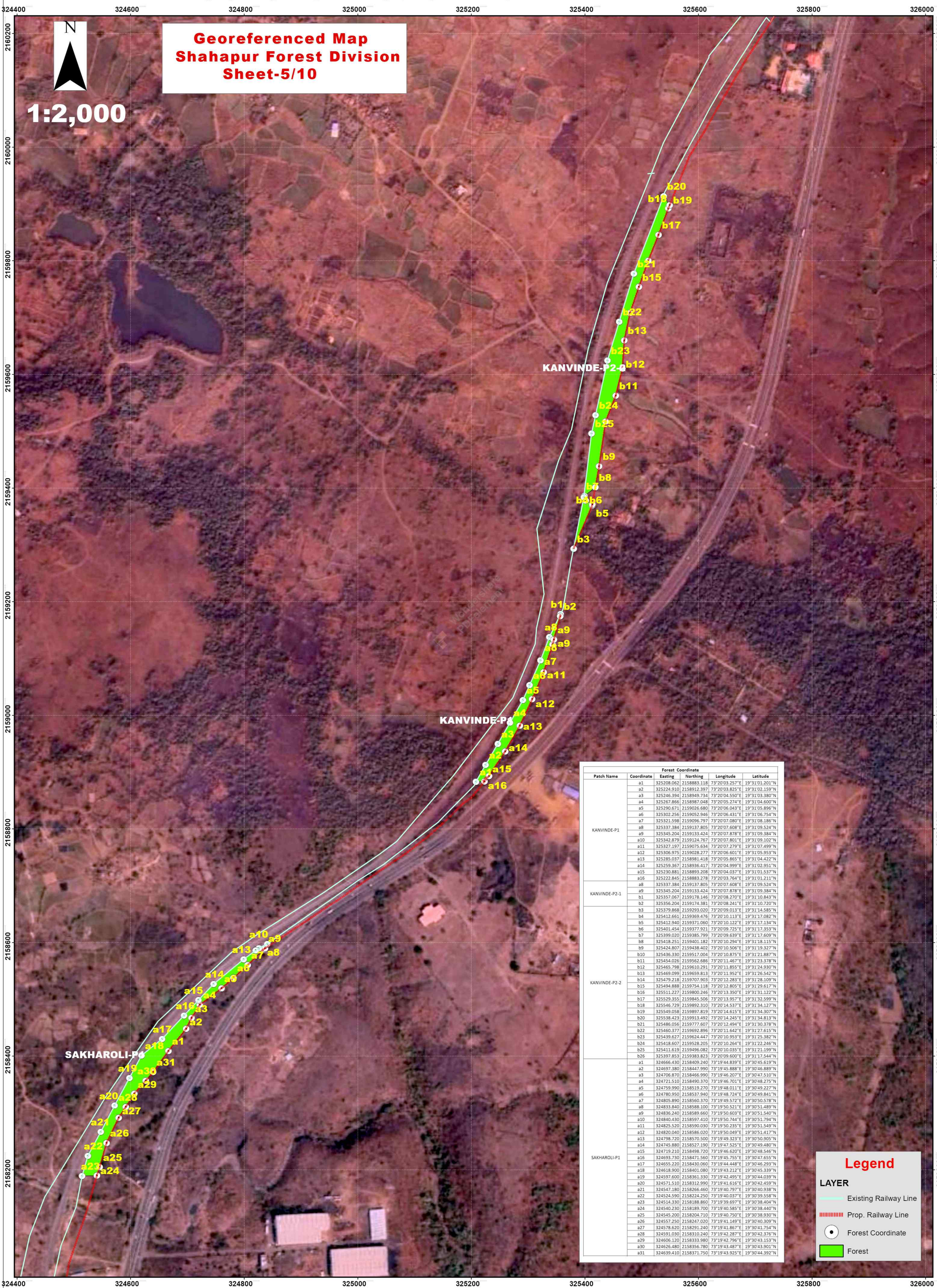

Forest Coordinate					
Patch Name	Coordinate	Easting	Northing	Longitude	Latitude
KANVINDE-P1	a1	325208.062	2158883.118	73°20'03.257"E	19°31'01.201"N
	a2	325224.910	2158912.397	73°20'03.825"E	19°31'02.159"N
	a3	325246.394	2158949.734	73°20'04.550"E	19°31'03.380"N
	a4	325267.866	2158987.048	73°20'05.274"E	19°31'04.600"N
	a5	325290.671	2159026.680	73°20'06.043"E	19°31'05.896"N
	a6	325302.256	2159052.946	73°20'06.431"E	19°31'06.754"N
	a7	325321.598	2159096.797	73°20'07.080"E	19°31'08.186"N
	a8	325337.384	2159137.805	73°20'07.608"E	19°31'09.524"N
	a9	325345.204	2159133.424	73°20'07.878"E	19°31'09.384"N
	a10	325342.879	2159124.767	73°20'07.801"E	19°31'09.102"N
	a11	325327.197	2159075.634	73°20'07.279"E	19°31'07.499"N
	a12	325306.975	2159028.277	73°20'06.601"E	19°31'05.953"N
	a13	325285.037	2158981.418	73°20'05.865"E	19°31'04.422"N
	a14	325259.367	2158936.417	73°20'04.999"E	19°31'02.951"N
	a15	325230.881	2158893.208	73°20'04.037"E	19°31'01.537"N
	a16	325222.845	2158883.278	73°20'03.764"E	19°31'01.211"N
KANVINDE-P2-1	a8	325337.384	2159137.805	73°20'07.608"E	19°31'09.524"N
	a9	325345.204	2159133.424	73°20'07.878"E	19°31'09.384"N
	b1	325357.067	2159178.146	73°20'08.270"E	19°31'10.843"N
	b2	325356.204	2159174.381	73°20'08.241"E	19°31'10.720"N
KANVINDE-P2-2	b3	325379.868	2159293.020	73°20'09.013"E	19°31'14.585"N
	b4	325412.661	2159369.476	73°20'10.113"E	19°31'17.082"N
	b5	325412.940	2159371.060	73°20'10.122"E	19°31'17.134"N
	b6	325401.454	2159377.921	73°20'09.725"E	19°31'17.353"N
	b7	325399.020	2159385.799	73°20'09.639"E	19°31'17.609"N
	b8	325418.251	2159401.182	73°20'10.294"E	19°31'18.115"N
	b9	325424.807	2159438.402	73°20'10.506"E	19°31'19.327"N
	b10	325436.330	2159517.004	73°20'10.875"E	19°31'21.887"N
	b11	325454.026	2159562.686	73°20'11.467"E	19°31'23.378"N
	b12	325465.798	2159610.291	73°20'11.855"E	19°31'24.930"N
	b13	325469.099	2159659.813	73°20'11.952"E	19°31'26.542"N
	b14	325479.218	2159707.903	73°20'12.283"E	19°31'28.109"N
	b15	325494.888	2159754.118	73°20'12.805"E	19°31'29.617"N
	b16	325511.227	2159800.246	73°20'13.350"E	19°31'31.122"N
	b17	325529.355	2159845.506	73°20'13.957"E	19°31'32.599"N
	b18	325546.729	2159892.310	73°20'14.537"E	19°31'34.127"N
	b19	325549.058	2159897.819	73°20'14.615"E	19°31'34.307"N
	b20	325538.423	2159913.492	73°20'14.245"E	19°31'34.813"N
	b21	325486.056	2159777.607	73°20'12.494"E	19°31'30.378"N
	b22	325460.377	2159692.896	73°20'11.642"E	19°31'27.615"N
	b23	325439.627	2159624.447	73°20'10.953"E	19°31'25.382"N
	b24	325418.607	2159528.205	73°20'10.264"E	19°31'22.246"N
	b25	325411.619	2159496.082	73°20'10.035"E	19°31'21.199"N
	b26	325397.853	2159383.823	73°20'09.600"E	19°31'17.544"N
SAKHAROLI-P1	a1	324666.430	2158409.240	73°19'44.839"E	19°30'45.619"N
	a2	324697.380	2158447.990	73°19'45.888"E	19°30'46.889"N
	a3	324706.870	2158466.990	73°19'46.207"E	19°30'47.510"N
	a4	324721.510	2158490.370	73°19'46.701"E	19°30'48.275"N
	a5	324759.990	2158519.270	73°19'48.011"E	19°30'49.227"N
	a6	324780.950	2158537.940	73°19'48.724"E	19°30'49.841"N
	a7	324805.890	2158560.370	73°19'49.572"E	19°30'50.578"N
	a8	324833.840	2158588.100	73°19'50.521"E	19°30'51.489"N
	a9	324836.240	2158589.660	73°19'50.603"E	19°30'51.540"N
	a10	324840.430	2158597.410	73°19'50.744"E	19°30'51.794"N
	a11	324825.520	2158590.030	73°19'50.235"E	19°30'51.549"N
	a12	324820.040	2158586.020	73°19'50.049"E	19°30'51.417"N
	a13	324798.720	2158570.500	73°19'49.323"E	19°30'50.905"N
	a14	324745.880	2158527.190	73°19'47.525"E	19°30'49.480"N
	a15	324719.210	2158498.720	73°19'46.620"E	19°30'48.546"N
	a16	324693.730	2158471.560	73°19'45.755"E	19°30'47.655"N
	a17	324655.220	2158430.060	73°19'44.448"E	19°30'46.293"N
	a18	324618.900	2158401.080	73°19'43.212"E	19°30'45.339"N
	a19	324597.600	2158361.330	73°19'42.495"E	19°30'44.039"N
	a20	324571.510	2158312.990	73°19'41.616"E	19°30'42.459"N
	a21	324547.180	2158266.460	73°19'40.797"E	19°30'40.938"N
	a22	324524.590	2158224.250	73°19'40.037"E	19°30'39.558"N
	a23	324514.330	2158188.860	73°19'39.697"E	19°30'38.404"N
	a24	324540.230	2158189.700	73°19'40.585"E	19°30'38.440"N
	a25	324545.200	2158204.710	73°19'40.750"E	19°30'38.930"N
	a26	324557.250	2158247.020	73°19'41.149"E	19°30'40.309"N
	a27	324578.620	2158291.240	73°19'41.867"E	19°30'41.754"N
	a28	324591.030	2158310.240	73°19'42.287"E	19°30'42.376"N
	a29	324606.120	2158333.980	73°19'42.796"E	19°30'43.153"N
	a30	324626.480	2158356.780	73°19'43.487"E	19°30'43.901"N
	a31	324639.410	2158371.750	73°19'43.925"E	19°30'44.392"N

Diversion of Forest land in Shahapur Forest division for construction of proposed Third Railway Line between Kalyan to Kasara Stations of 67.62 Km length passing through Ulhasnagar, Kalyan & Shahapur Talukas in Thane district in the State of Maharashtra.



Forest Coordinate					
Patch Name	Coordinate	Easting	Northing	Longitude	Latitude
LAHE-P1	a1	327190.344	2162658.662	73°21'09.999"E	19°33'04.606"N
	a2	327198.858	2162703.581	73°21'10.277"E	19°33'06.070"N
	a3	327157.754	2162618.306	73°21'08.895"E	19°33'03.284"N
	a4	327159.542	2162617.265	73°21'08.957"E	19°33'03.250"N
	a5	327160.396	2162620.190	73°21'08.985"E	19°33'03.346"N
	a6	327253.761	2162790.238	73°21'12.132"E	19°33'08.905"N
	a7	327245.359	2162800.051	73°21'11.840"E	19°33'09.221"N
	a8	327228.165	2162764.380	73°21'11.262"E	19°33'08.056"N
LAHE-P2	a7	327245.359	2162800.051	73°21'11.840"E	19°33'09.221"N
	a6	327253.761	2162790.238	73°21'12.132"E	19°33'08.905"N
	b1	327262.503	2162844.969	73°21'12.414"E	19°33'10.687"N
	b2	327258.855	2162795.384	73°21'12.305"E	19°33'09.074"N
KALAMGAON-P1	a1	326586.981	2161479.133	73°20'49.692"E	19°32'26.058"N
	a2	326584.792	2161482.974	73°20'49.615"E	19°32'26.182"N
	a3	326617.346	2161525.663	73°20'50.718"E	19°32'27.581"N
KALAMGAON-P2	b1	326781.538	2161790.741	73°20'56.262"E	19°32'36.253"N
	b2	326777.567	2161794.109	73°20'56.125"E	19°32'36.361"N
	b3	326801.939	2161837.767	73°20'56.947"E	19°32'37.788"N
	b4	326826.311	2161881.425	73°20'57.768"E	19°32'39.216"N
	b5	326850.682	2161925.083	73°20'58.590"E	19°32'40.643"N
	b6	326875.054	2161968.741	73°20'59.411"E	19°32'42.070"N
	b7	326890.870	2161997.072	73°20'59.945"E	19°32'42.997"N
	b8	326869.017	2161949.632	73°20'59.211"E	19°32'41.447"N
	b9	326842.534	2161906.729	73°20'58.316"E	19°32'40.044"N
	b10	326823.208	2161860.211	73°20'57.669"E	19°32'38.525"N
	b11	326798.696	2161816.102	73°20'56.843"E	19°32'37.083"N

Remove Watermark Wondershare PDFelement

Diversion of Forest land in Shahapur Forest division for construction of proposed Third Railway Line between Kalyan to Kasara Stations of 67.62 Km length passing through Ulhasnagar, Kalyan & Shahapur Talukas in Thane district in the State of Maharashtra.

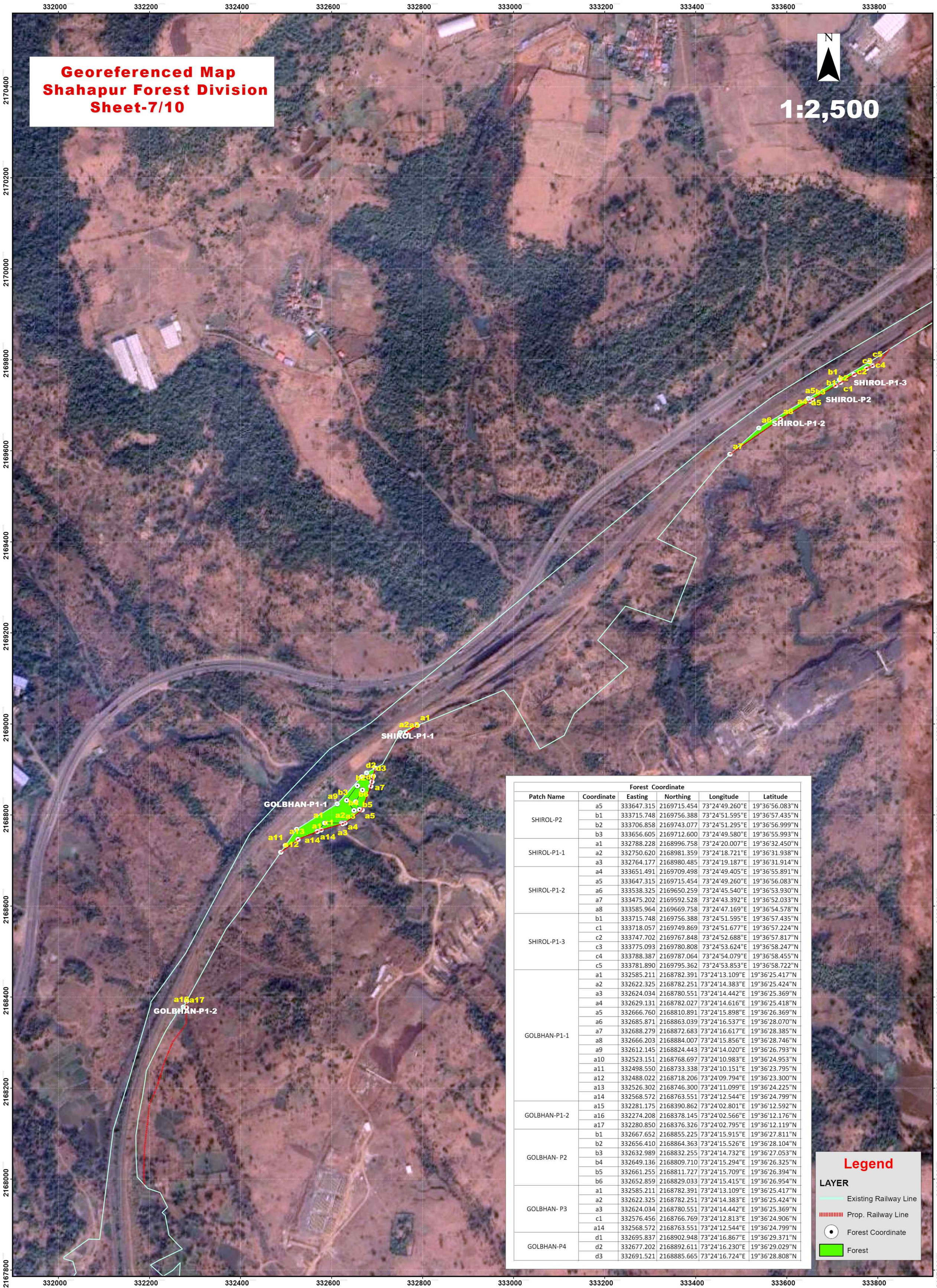

Forest Coordinate					
Patch Name	Coordinate	Easting	Northing	Longitude	Latitude
SHIROL-P2	a5	333647.315	2169715.454	73°24'49.260"E	19°36'56.083"N
	b1	333715.748	2169756.388	73°24'51.595"E	19°36'57.435"N
	b2	333706.858	2169743.077	73°24'51.295"E	19°36'56.999"N
	b3	333656.605	2169712.600	73°24'49.580"E	19°36'55.993"N
SHIROL-P1-1	a1	332788.228	2168996.758	73°24'20.007"E	19°36'32.450"N
	a2	332750.620	2168981.359	73°24'18.721"E	19°36'31.938"N
	a3	332764.177	2168980.485	73°24'19.187"E	19°36'31.914"N
SHIROL-P1-2	a4	333651.491	2169709.498	73°24'49.405"E	19°36'55.891"N
	a5	333647.315	2169715.454	73°24'49.260"E	19°36'56.083"N
	a6	333538.325	2169650.259	73°24'45.540"E	19°36'53.930"N
	a7	333475.202	2169592.528	73°24'43.392"E	19°36'52.033"N
	a8	333585.964	2169669.758	73°24'47.169"E	19°36'54.578"N
SHIROL-P1-3	b1	333715.748	2169756.388	73°24'51.595"E	19°36'57.435"N
	c1	333718.057	2169749.869	73°24'51.677"E	19°36'57.224"N
	c2	333747.702	2169767.848	73°24'52.688"E	19°36'57.817"N
	c3	333775.093	2169780.808	73°24'53.624"E	19°36'58.247"N
	c4	333788.387	2169787.064	73°24'54.079"E	19°36'58.455"N
	c5	333781.890	2169795.362	73°24'53.853"E	19°36'58.722"N
GOLBHAN-P1-1	a1	332585.211	2168782.391	73°24'13.109"E	19°36'25.417"N
	a2	332622.325	2168782.251	73°24'14.383"E	19°36'25.424"N
	a3	332624.034	2168780.551	73°24'14.442"E	19°36'25.369"N
	a4	332629.131	2168782.027	73°24'14.616"E	19°36'25.418"N
	a5	332666.760	2168810.891	73°24'15.898"E	19°36'26.369"N
	a6	332685.871	2168863.039	73°24'16.537"E	19°36'28.070"N
	a7	332688.279	2168872.683	73°24'16.617"E	19°36'28.385"N
	a8	332666.203	2168884.007	73°24'15.856"E	19°36'28.746"N
	a9	332612.145	2168824.443	73°24'14.020"E	19°36'26.793"N
	a10	332523.151	2168768.697	73°24'10.983"E	19°36'24.953"N
	a11	332498.550	2168733.338	73°24'10.151"E	19°36'23.795"N
	a12	332488.022	2168718.206	73°24'09.794"E	19°36'23.300"N
	a13	332526.302	2168746.300	73°24'11.099"E	19°36'24.225"N
	a14	332568.572	2168763.551	73°24'12.544"E	19°36'24.799"N
GOLBHAN-P1-2	a15	332281.175	2168390.862	73°24'02.801"E	19°36'12.592"N
	a16	332274.208	2168378.145	73°24'02.566"E	19°36'12.176"N
	a17	332280.850	2168376.326	73°24'02.795"E	19°36'12.119"N
GOLBHAN- P2	b1	332667.652	2168855.225	73°24'15.915"E	19°36'27.811"N
	b2	332656.410	2168864.363	73°24'15.526"E	19°36'28.104"N
	b3	332632.989	2168832.255	73°24'14.732"E	19°36'27.053"N
	b4	332649.136	2168809.710	73°24'15.294"E	19°36'26.325"N
	b5	332661.255	2168811.727	73°24'15.709"E	19°36'26.394"N
	b6	332652.859	2168829.033	73°24'15.415"E	19°36'26.954"N
GOLBHAN- P3	a1	332585.211	2168782.391	73°24'13.109"E	19°36'25.417"N
	a2	332622.325	2168782.251	73°24'14.383"E	19°36'25.424"N
	a3	332624.034	2168780.551	73°24'14.442"E	19°36'25.369"N
	c1	332576.456	2168766.769	73°24'12.813"E	19°36'24.906"N
	a14	332568.572	2168763.551	73°24'12.544"E	19°36'24.799"N
GOLBHAN-P4	d1	332695.837	2168902.948	73°24'16.867"E	19°36'29.371"N
	d2	332677.202	2168892.611	73°24'16.230"E	19°36'29.029"N
	d3	332691.521	2168885.665	73°24'16.724"E	19°36'28.808"N

Diversion of Forest land in Shahapur Forest division for construction of proposed Third Railway Line between Kalyan to Kasara Stations of 67.62 Km length passing through Ulhasnagar, Kalyan & Shahapur Talukas in Thane district in the State of Maharashtra

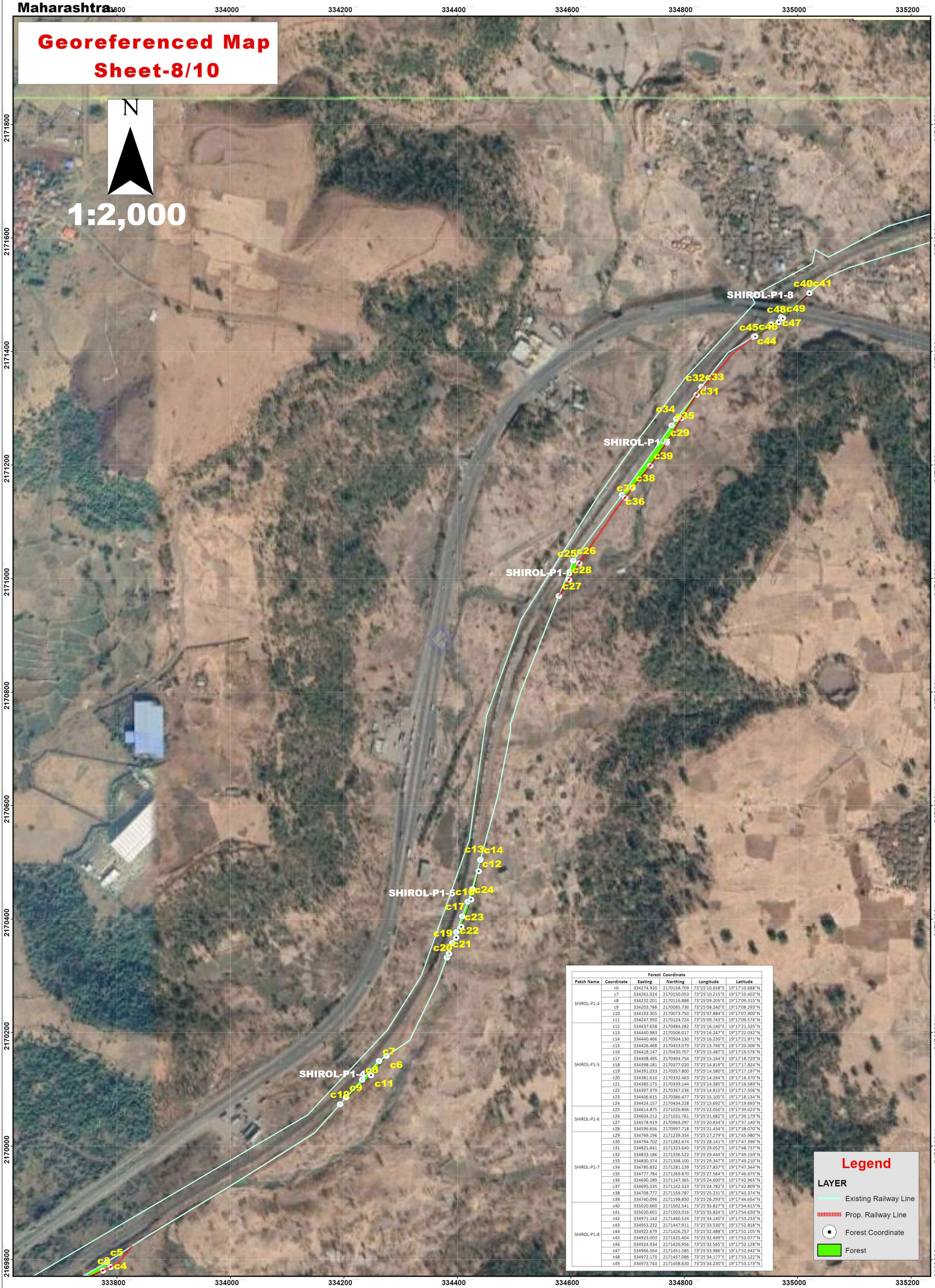

Forest Coordinate					
Patch Name	Coordinate	Easting	Northing	Longitude	Latitude
SHIROL-P1-4	c6	334274.920	2170158.709	73°25'10.658"E	19°17'10.688"N
	c7	334261.924	2170150.053	73°25'10.215"E	19°17'10.402"N
	c8	334232.201	2170116.888	73°25'09.205"E	19°17'09.315"N
	c9	334203.788	2170085.736	73°25'08.240"E	19°17'08.293"N
	c10	334193.305	2170073.750	73°25'07.884"E	19°17'07.900"N
	c11	334247.950	2170124.724	73°25'09.743"E	19°17'09.574"N
SHIROL-P1-5	c12	334437.658	2170484.282	73°25'16.140"E	19°17'21.325"N
	c13	334440.983	2170506.017	73°25'16.247"E	19°17'22.032"N
	c14	334440.466	2170504.130	73°25'16.230"E	19°17'21.971"N
	c15	334426.468	2170453.079	73°25'15.766"E	19°17'20.306"N
	c16	334418.147	2170430.707	73°25'15.487"E	19°17'19.576"N
	c17	334408.495	2170404.754	73°25'15.164"E	19°17'18.729"N
	c18	334398.181	2170377.020	73°25'14.819"E	19°17'17.824"N
	c19	334391.033	2170357.800	73°25'14.580"E	19°17'17.197"N
	c20	334381.610	2170332.463	73°25'14.264"E	19°17'16.370"N
	c21	334385.175	2170339.144	73°25'14.385"E	19°17'16.589"N
	c22	334397.979	2170367.236	73°25'14.815"E	19°17'17.506"N
	c23	334406.615	2170386.477	73°25'15.105"E	19°17'18.134"N
	c24	334424.157	2170434.228	73°25'15.692"E	19°17'19.693"N
SHIROL-P1-6	c25	334614.875	2171026.856	73°25'22.050"E	19°17'39.023"N
	c26	334604.212	2171031.761	73°25'21.682"E	19°17'39.179"N
	c27	334578.919	2170969.297	73°25'20.834"E	19°17'37.140"N
	c28	334596.656	2170997.718	73°25'21.434"E	19°17'38.070"N
SHIROL-P1-7	c29	334769.196	2171239.354	73°25'27.279"E	19°17'45.980"N
	c30	334794.702	2171282.674	73°25'28.141"E	19°17'47.396"N
	c31	334821.641	2171323.640	73°25'29.052"E	19°17'48.737"N
	c32	334833.186	2171336.522	73°25'29.444"E	19°17'49.159"N
	c33	334830.374	2171338.100	73°25'29.347"E	19°17'49.210"N
	c34	334785.832	2171281.139	73°25'27.837"E	19°17'47.344"N
	c35	334777.784	2171269.870	73°25'27.564"E	19°17'46.975"N
	c36	334690.289	2171147.365	73°25'24.600"E	19°17'42.965"N
	c37	334695.535	2171142.523	73°25'24.782"E	19°17'42.809"N
	c38	334708.777	2171159.787	73°25'25.231"E	19°17'43.374"N
	c39	334740.096	2171198.850	73°25'26.293"E	19°17'44.654"N
SHIROL-P1-8	c40	335020.660	2171502.541	73°25'35.827"E	19°17'54.615"N
	c41	335020.601	2171503.016	73°25'35.824"E	19°17'54.630"N
	c42	334971.142	2171460.524	73°25'34.140"E	19°17'53.233"N
	c43	334953.232	2171447.911	73°25'33.530"E	19°17'52.818"N
	c44	334922.679	2171426.257	73°25'32.488"E	19°17'52.105"N
	c45	334923.003	2171425.404	73°25'32.499"E	19°17'52.077"N
	c46	334924.934	2171426.956	73°25'32.565"E	19°17'52.128"N
	c47	334966.564	2171451.585	73°25'33.986"E	19°17'52.942"N
	c48	334972.170	2171457.086	73°25'34.177"E	19°17'53.122"N
	c49	334973.743	2171458.630	73°25'34.230"E	19°17'53.173"N

Diversion of Forest land in Shahapur Forest division for construction of proposed Third Railway Line between Kalyan to Kasara Stations of 67.62 Km length passing through Ulhasnagar, Kalyan & Shahapur Talukas in Thane district in the State of Maharashtra.

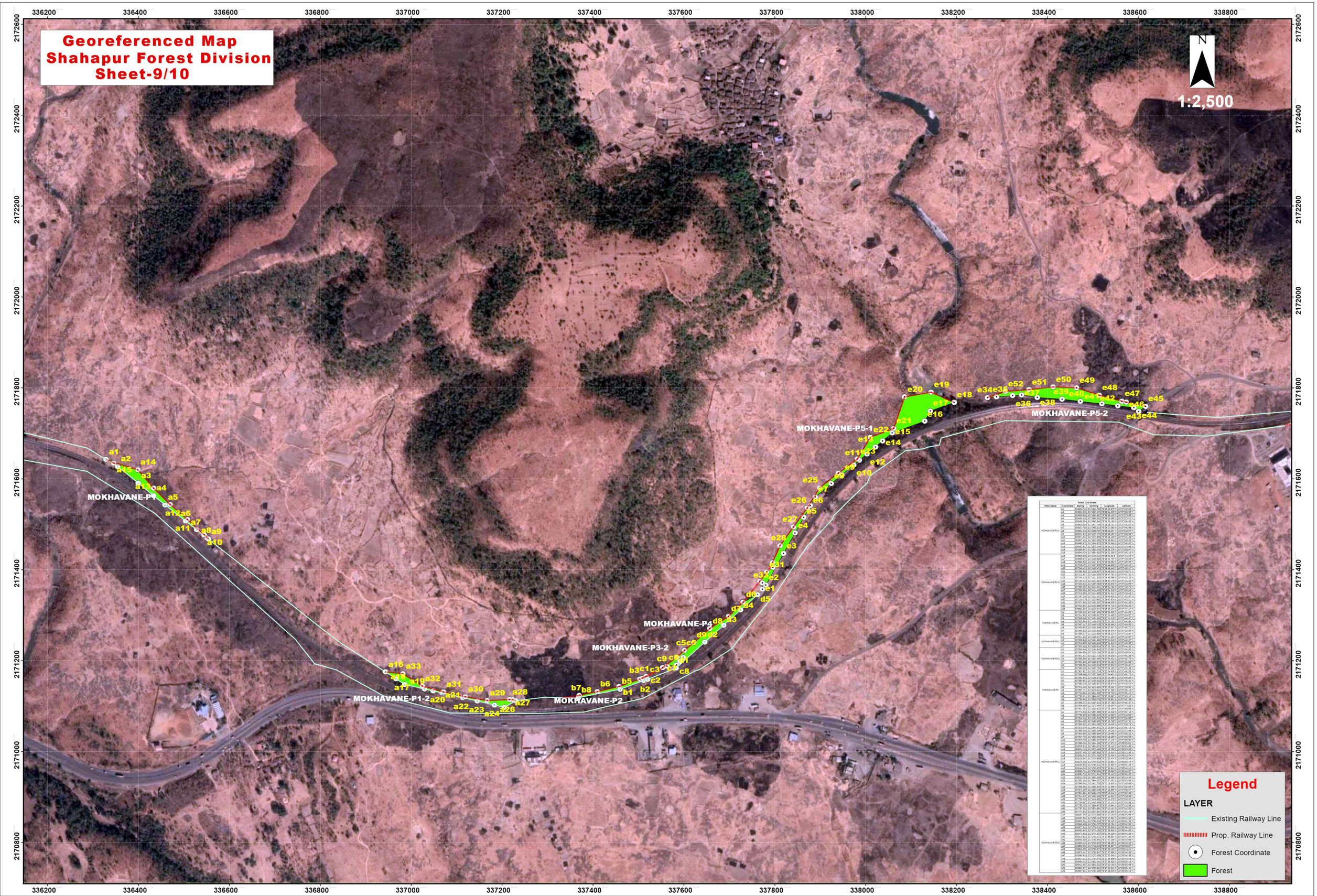

Remove Watermark Wondershare PDFelement

Diversion of Forest land in Shahapur Forest division for construction of proposed Third Railway Line between Kalyan to Kasara Stations of 67.62 Km length passing through Ulhasnagar, Kalyan & Shahapur Talukas in Thane district in the State of Maharashtra.

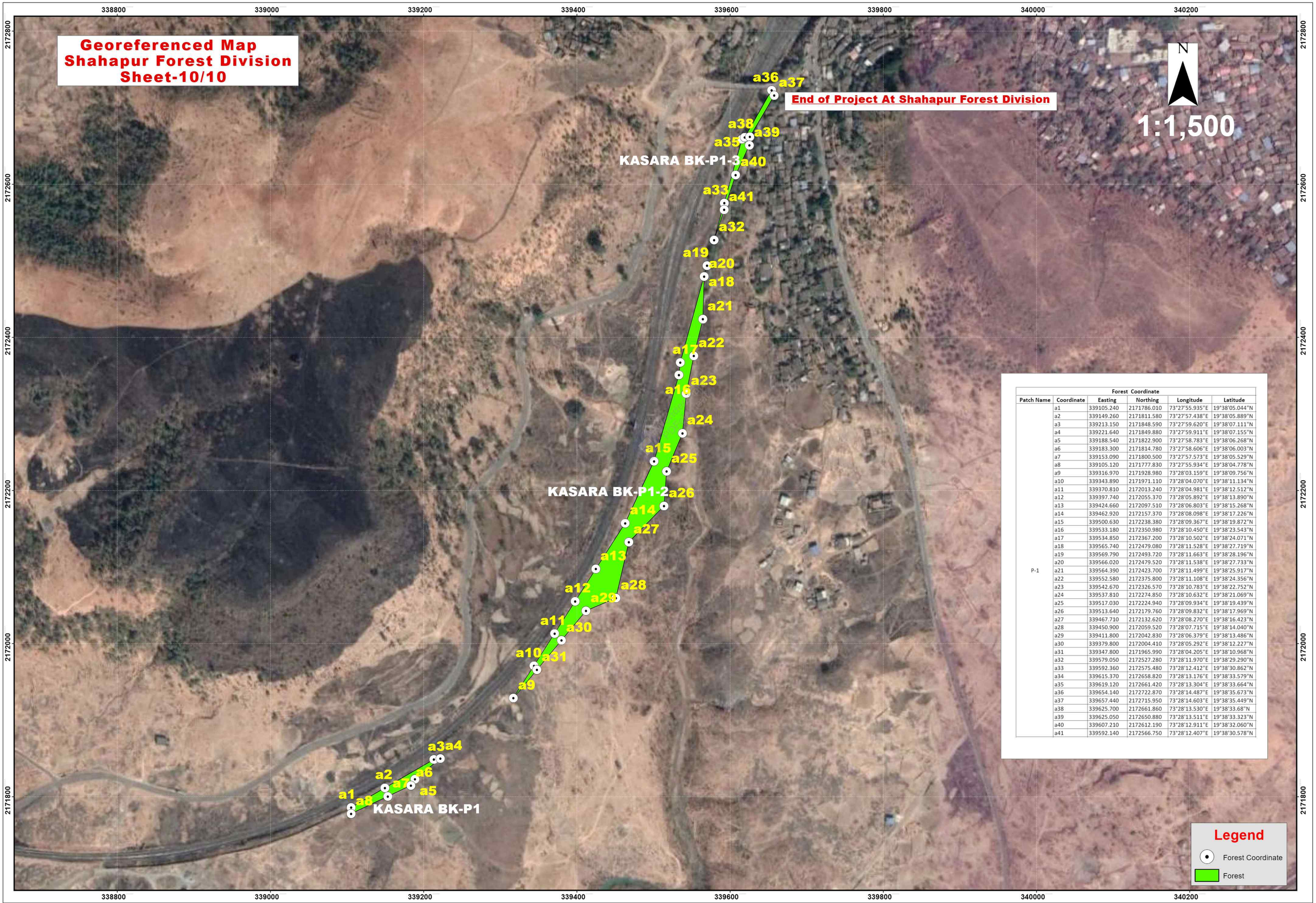

Forest Coordinate					
Patch Name	Coordinate	Easting	Northing	Longitude	Latitude
P-1	a1	339105.240	2171786.010	73°27'55.935"E	19°38'05.044"N
	a2	339149.260	2171811.580	73°27'57.438"E	19°38'05.889"N
	a3	339213.150	2171848.590	73°27'59.620"E	19°38'07.111"N
	a4	339221.640	2171849.880	73°27'59.911"E	19°38'07.155"N
	a5	339188.540	2171822.900	73°27'58.783"E	19°38'06.268"N
	a6	339183.300	2171814.780	73°27'58.606"E	19°38'06.003"N
	a7	339153.090	2171800.500	73°27'57.573"E	19°38'05.529"N
	a8	339105.120	2171777.830	73°27'55.934"E	19°38'04.778"N
	a9	339316.970	2171928.980	73°28'03.159"E	19°38'09.756"N
	a10	339343.890	2171971.110	73°28'04.070"E	19°38'11.134"N
	a11	339370.810	2172013.240	73°28'04.981"E	19°38'12.512"N
	a12	339397.740	2172055.370	73°28'05.892"E	19°38'13.890"N
	a13	339424.660	2172097.510	73°28'06.803"E	19°38'15.268"N
	a14	339462.920	2172157.370	73°28'08.098"E	19°38'17.226"N
	a15	339500.630	2172238.380	73°28'09.367"E	19°38'19.872"N
	a16	339533.180	2172350.980	73°28'10.450"E	19°38'23.543"N
	a17	339534.850	2172367.200	73°28'10.502"E	19°38'24.071"N
	a18	339565.740	2172479.080	73°28'11.528"E	19°38'27.719"N
	a19	339569.790	2172493.720	73°28'11.663"E	19°38'28.196"N
	a20	339566.020	2172479.520	73°28'11.538"E	19°38'27.733"N
	a21	339564.390	2172423.700	73°28'11.499"E	19°38'25.917"N
	a22	339552.580	2172375.800	73°28'11.108"E	19°38'24.356"N
	a23	339542.670	2172326.570	73°28'10.783"E	19°38'22.752"N
	a24	339537.810	2172274.850	73°28'10.632"E	19°38'21.069"N
	a25	339517.030	2172224.940	73°28'09.934"E	19°38'19.439"N
	a26	339513.640	2172179.760	73°28'09.832"E	19°38'17.969"N
	a27	339467.710	2172132.620	73°28'08.270"E	19°38'16.423"N
	a28	339450.900	2172059.520	73°28'07.715"E	19°38'14.040"N
	a29	339411.800	2172042.830	73°28'06.379"E	19°38'13.486"N
	a30	339379.800	2172004.410	73°28'05.292"E	19°38'12.227"N
	a31	339347.800	2171965.990	73°28'04.205"E	19°38'10.968"N
	a32	339579.050	2172527.280	73°28'11.970"E	19°38'29.290"N
	a33	339592.360	2172575.480	73°28'12.412"E	19°38'30.862"N
	a34	339615.370	2172658.820	73°28'13.176"E	19°38'33.579"N
	a35	339619.120	2172661.420	73°28'13.304"E	19°38'33.664"N
	a36	339654.140	2172722.870	73°28'14.487"E	19°38'35.673"N
	a37	339657.440	2172715.950	73°28'14.603"E	19°38'35.449"N
	a38	339625.700	2172661.860	73°28'13.530"E	19°38'33.68"N
	a39	339625.050	2172650.880	73°28'13.511"E	19°38'33.323"N
	a40	339607.210	2172612.190	73°28'12.911"E	19°38'32.060"N
	a41	339592.140	2172566.750	73°28'12.407"E	19°38'30.578"N