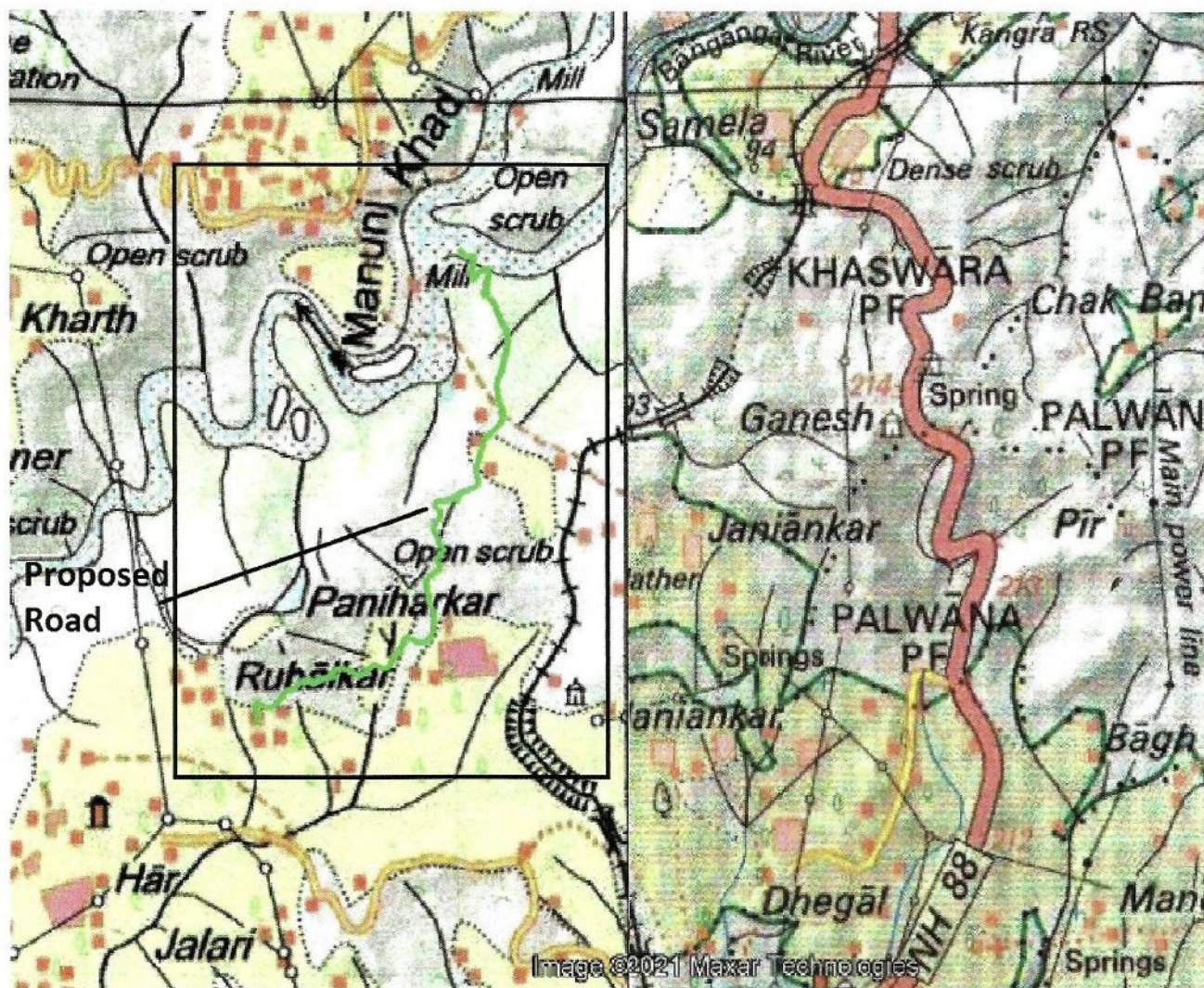



**CONSTRUCTION OF LINK ROAD FROM RAAH TO SANGAM via BHANYARKAR
TEHSIL & DISTRICT KANGRA (H.P.)**

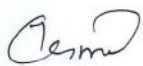
TOPO MAP


SOI Topo 52 D/4

SOI Topo 52 D/8



INDEX	
Proposed Road	
Forest Area	1.5358 hac.
Trees Involved	Nil


Executive Engineer
Executive Engineer
HP PWD Kangra
Kangra Division
HPPWD, Kangra


Divisional Forest Officer
Dharamshala Forest Division
DHARAMSHALA