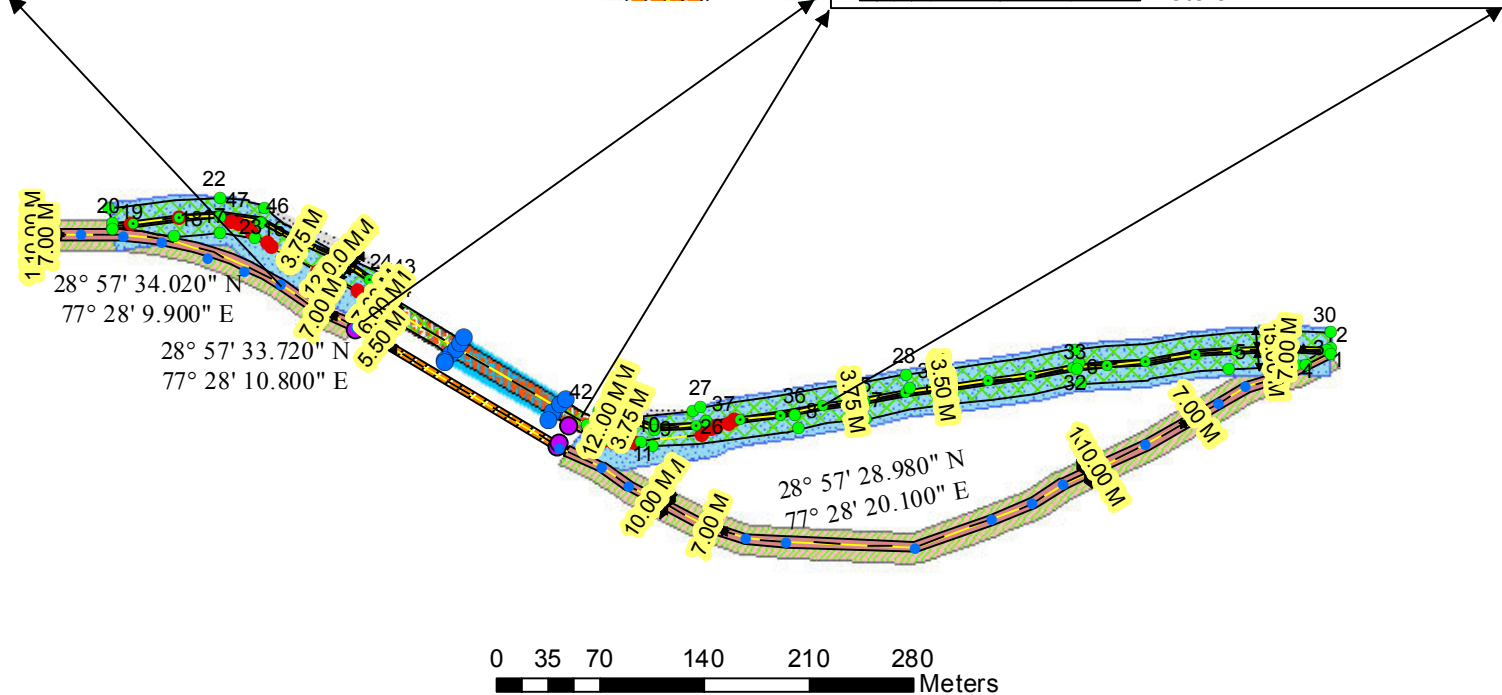
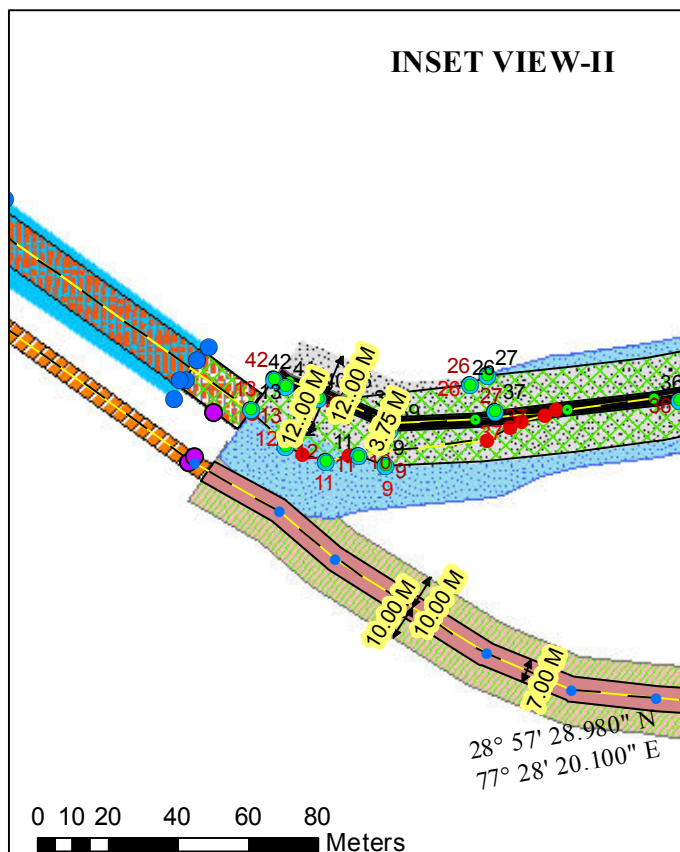
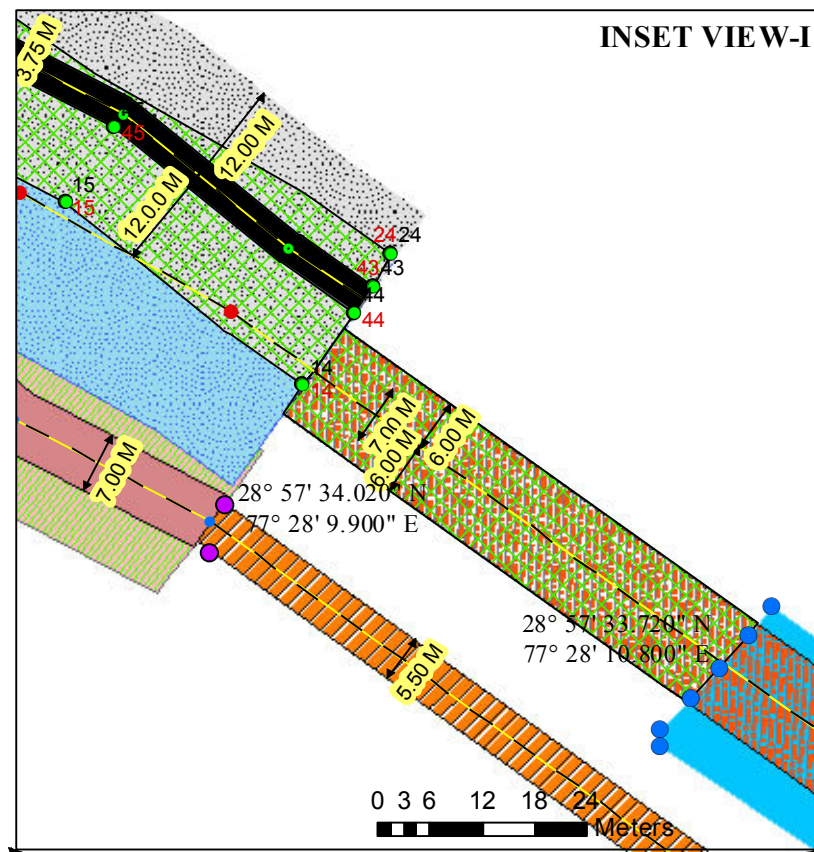


SITE MAP OF PROPOSED CONSTRUCTION OF APPROACH ROAD/BRIDGE ON CROSSING OVER HINDON RIVER OF GARH-MEERUT-BAGHPAT-SONIPAL ROAD, BAGHPAT

For Official Use Only



Legend

- | | | |
|--------------------------------------|--------------------------------|-----------------------------------|
| GPS Coordinates Generated By GIS | Fores Area | GPS Coordinates of the River Bank |
| GPS Coordinates of the Old Road | Old Road | River |
| GPS Coordinates of the Present Road | Proposed Road | |
| GPS Coordinates of the Bridge | Old Painted Road/ Non Forestry | |
| GPS Coordinates of the Proposed Road | Present Road | |
| Centre Line of the Road | Present Painted Road | |
| | Present Bridge | |
| | Proposed Bridge | |

Prepared by



Remote Sensing Applications Centre, Uttar Pradesh
 (Dept. of Science & Technology, Govt. of U.P.)
 Sector-G, Jankipuram, Kursi Road
 Lucknow-226 021

Note: Map Based on GPS Coordinates and Measurements given in the Drawing Provided by P.W.D. Bhagpat/ Divisional Forest Officer, Baghpat.