मशहूर नाम हिनौती चादर नं. ०

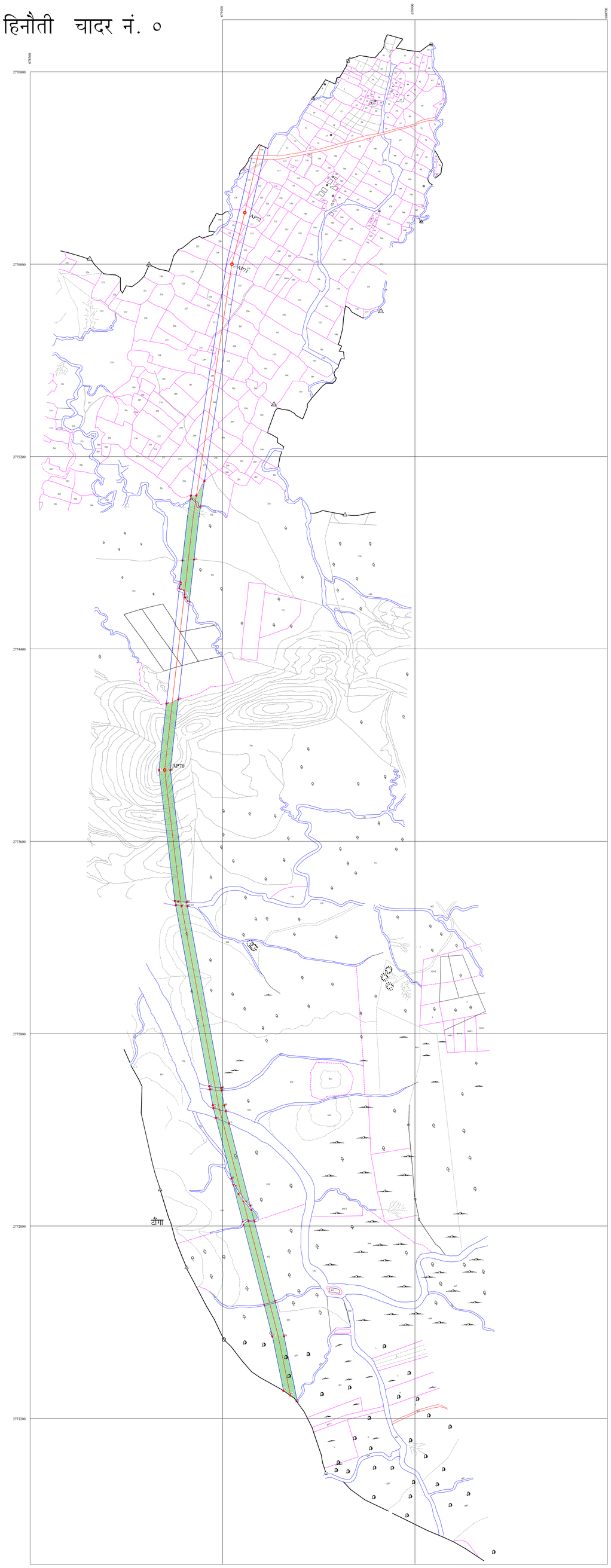

METERS
0 50 100 200 300 400
SCALE: 1:4000

Legend

- Georefrenced boundry points of forest land
- Tower Location
- Transmission line corridor
- Plot boundry
- Village boundry
- Notified Forest

Georefrenced Co-ordinates Points

S. N.	LATITUDE	LONGITUDE	EASTING	NORTHING
1	25° 4' 51.259" N	82° 46' 29.037" E	678988.7610	2775081.6520
2	25° 4' 49.378" N	82° 46' 28.113" E	678963.6170	2775023.4300
3	25° 4' 49.196" N	82° 46' 27.233" E	678939.0400	2775017.5150
4	25° 4' 48.776" N	82° 46' 27.201" E	678938.3050	2775004.5830
5	25° 4' 48.934" N	82° 46' 27.473" E	678945.8820	2775009.5430
6	25° 4' 48.642" N	82° 46' 27.926" E	678958.6790	2775000.7230
7	25° 4' 48.443" N	82° 46' 28.352" E	678970.7030	2774994.7650
8	25° 4' 48.235" N	82° 46' 28.438" E	678973.1980	2774988.3970
9	25° 4' 47.978" N	82° 46' 28.421" E	678972.8260	2774980.4620
10	25° 4' 47.903" N	82° 46' 28.533" E	678975.9850	2774978.2170
11	25° 4' 47.972" N	82° 46' 28.784" E	678983.0060	2774980.4200
12	25° 4' 47.807" N	82° 46' 28.772" E	678982.7170	2774975.3430
13	25° 4' 47.715" N	82° 46' 28.393" E	678972.1340	2774972.3700
14	25° 4' 47.863" N	82° 46' 28.198" E	678966.6090	2774976.8540
15	25° 4' 48.043" N	82° 46' 28.224" E	678967.2830	2774982.4060
16	25° 4' 48.273" N	82° 46' 28.082" E	678963.2040	2774989.4190
17	25° 4' 48.657" N	82° 46' 27.666" E	678951.3790	2775001.0910
18	25° 4' 48.807" N	82° 46' 27.391" E	678943.6310	2775005.5900
19	25° 4' 48.590" N	82° 46' 27.186" E	678937.9790	2774998.8440
20	25° 4' 46.754" N	82° 46' 27.045" E	678934.7640	2774942.3000
21	25° 4' 46.712" N	82° 46' 28.687" E	678980.8000	2774941.6290
22	25° 4' 41.068" N	82° 46' 28.253" E	678970.9180	2774767.8040
23	25° 4' 40.926" N	82° 46' 26.597" E	678924.5610	2774762.8330
24	25° 4' 38.028" N	82° 46' 26.374" E	678919.4880	2774673.5950
25	25° 4' 37.899" N	82° 46' 26.506" E	678923.2190	2774669.6670
26	25° 4' 37.700" N	82° 46' 26.501" E	678923.1760	2774663.5290
27	25° 4' 37.534" N	82° 46' 26.336" E	678918.6220	2774658.3650
28	25° 4' 37.163" N	82° 46' 26.308" E	678917.9740	2774646.9580
29	25° 4' 37.067" N	82° 46' 26.487" E	678923.0400	2774644.0560
30	25° 4' 36.997" N	82° 46' 26.901" E	678934.6680	2774642.0700
31	25° 4' 36.514" N	82° 46' 27.019" E	678938.1630	2774627.2280
32	25° 4' 36.016" N	82° 46' 27.167" E	678942.5020	2774611.9570
33	25° 4' 35.624" N	82° 46' 27.520" E	678952.5790	2774600.0330
34	25° 4' 35.521" N	82° 46' 27.827" E	678961.2080	2774596.9970
35	25° 4' 23.414" N	82° 46' 26.896" E	678940.0100	2774224.1410
36	25° 4' 22.629" N	82° 46' 25.190" E	678892.5280	2774199.3700
37	25° 4' 13.168" N	82° 46' 24.464" E	678876.0000	2773908.0000
38	25° 3' 54.376" N	82° 46' 27.848" E	678978.4230	2773331.0520
39	25° 3' 54.252" N	82° 46' 28.290" E	678990.8440	2773327.3940
40	25° 3' 54.220" N	82° 46' 29.540" E	679025.8940	2773326.8610
41	25° 4' 13.193" N	82° 46' 26.110" E	678922.1160	2773909.3830
42	25° 3' 53.654" N	82° 46' 29.642" E	679028.9890	2773309.4860
43	25° 3' 53.707" N	82° 46' 28.523" E	678997.5910	2773310.7150
44	25° 3' 53.785" N	82° 46' 27.955" E	678981.6560	2773312.9050
45	25° 3' 29.844" N	82° 46' 32.282" E	679112.5980	2772577.9000
46	25° 3' 29.560" N	82° 46' 33.997" E	679160.7680	2772569.7870
47	25° 3' 29.222" N	82° 46' 34.058" E	679162.6180	2772559.4050
48	25° 3' 29.394" N	82° 46' 32.364" E	679115.0630	2772564.0650
49	25° 3' 27.255" N	82° 46' 32.750" E	679126.7610	2772498.4030
50	25° 3' 27.160" N	82° 46' 34.431" E	679173.8970	2772496.0910
51	25° 3' 26.378" N	82° 46' 34.572" E	679178.1730	2772472.0920
52	25° 3' 26.613" N	82° 46' 33.811" E	679156.7530	2772479.0460
53	25° 3' 26.568" N	82° 46' 33.648" E	679152.1920	2772477.5960
54	25° 3' 26.704" N	82° 46' 33.572" E	679149.9980	2772481.7390
55	25° 3' 26.944" N	82° 46' 32.807" E	679128.4590	2772488.8700
56	25° 3' 25.612" N	82° 46' 33.047" E	679135.7490	2772447.9520
57	25° 3' 24.713" N	82° 46' 34.873" E	679187.2820	2772420.9590
58	25° 3' 13.653" N	82° 46' 36.872" E	679247.7730	2772081.4140
59	25° 3' 14.217" N	82° 46' 36.329" E	679232.3360	2772098.5700
60	25° 3' 15.889" N	82° 46' 35.263" E	679201.7840	2772149.6210
61	25° 3' 17.484" N	82° 46' 34.516" E	679180.2050	2772198.4120
62	25° 3' 16.683" N	82° 46' 34.661" E	679184.5830	2772173.8380
63	25° 3' 15.601" N	82° 46' 35.181" E	679199.6050	2772140.7460
64	25° 3' 14.280" N	82° 46' 35.949" E	679221.6540	2772100.3740
65	25° 3' 13.102" N	82° 46' 36.972" E	679250.7850	2772064.5050
66	25° 3' 11.669" N	82° 46' 37.231" E	679258.6240	2772020.5030
67	25° 3' 11.820" N	82° 46' 36.188" E	679229.3380	2772024.7800
68	25° 3' 11.618" N	82° 46' 35.577" E	679212.2890	2772018.3230
69	25° 3' 11.203" N	82° 46' 35.652" E	679214.5580	2772005.5870
70	25° 3' 11.668" N	82° 46' 36.252" E	679231.2100	2772020.1100
71	25° 3' 11.498" N	82° 46' 37.261" E	679259.5590	2772015.2600
72	25° 3' 0.841" N	82° 46' 39.187" E	679317.8480	2771688.0700
73	25° 3' 0.521" N	82° 46' 37.582" E	679272.9830	2771677.6350
74	25° 3' 0.363" N	82° 46' 37.611" E	679273.8450	2771672.7990
75	25° 3' 0.607" N	82° 46' 39.230" E	679319.1290	2771680.8800
76	25° 2' 55.931" N	82° 46' 40.075" E	679344.7030	2771537.3270
77	25° 2' 55.996" N	82° 46' 38.400" E	679297.7310	2771538.7200
78	25° 2' 48.690" N	82° 46' 39.720" E	679337.6910	2771314.4150
79	25° 2' 48.193" N	82° 46' 40.594" E	679362.3920	2771299.4370
80	25° 2' 47.277" N	82° 46' 41.524" E	679388.8300	2771271.6020
81	25° 2' 47.441" N	82° 46' 41.609" E	679391.1380	2771276.6840
82	25° 2' 47.113" N	82° 46' 41.668" E	679392.9310	2771266.6200

Forest area for diversion

Plot No.	Plot No.	Area (Ha.)
1	252	0.217
2	253	0.037
3	000	0.000
4	726	0.213
5	744	4.760
6	831	0.079
7	835	0.399
8	837	0.124
9	838	1.433
10	841	0.079
11	842	0.299
12	843	0.054
13	844	3.448
14	852	1.560
15	853	0.024
16	854	0.648
17	855	1.134
10	856	0.002
Total		14.510 ha.

Prepared For

Obra C Badaun Transmission Limited

Project Name

400 KV D/C Jaunpur - Obra Transmission Line

Obra C Badaun Transmission Ltd. Bareilly

मशहूर नाम बड़गवां चादर नं. २

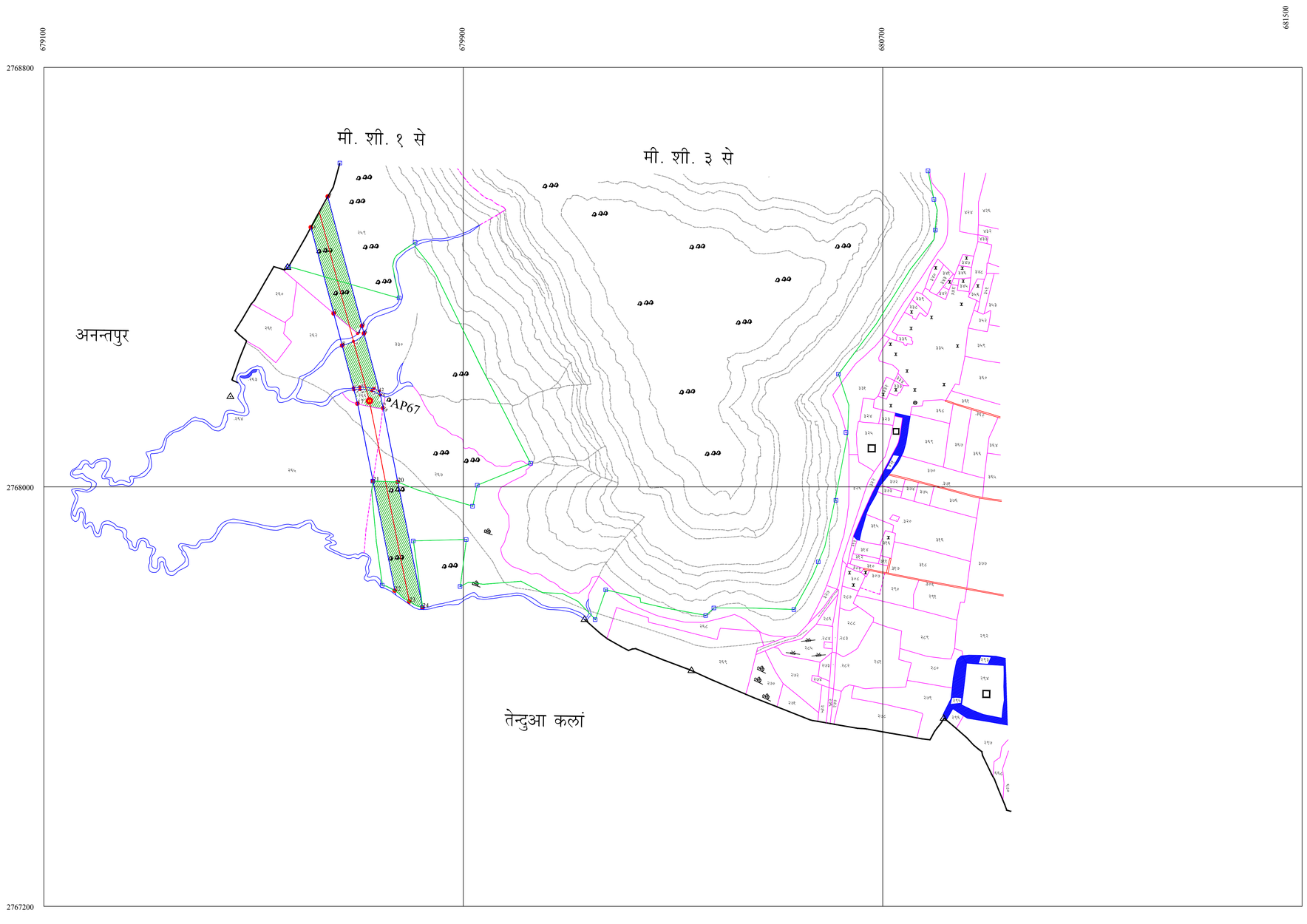

METERS

0 50 100 200 300 400

SCALE: 1:4000

Legend

- Georefrenced boundry points of forest land
- Tower Location
- Transmission line corridor
- Plot boundry
- Village boundry
- Notified Forest

Georefrenced Co-ordinates Points

S. N.	LATITUDE	LONGITUDE	EASTING	NORTHING
1	25° 1' 18.652" N	82° 46' 49.312" E	679642.9730	2768547.6980
2	25° 1' 16.913" N	82° 46' 48.100" E	679609.7020	2768493.7350
3	25° 1' 11.614" N	82° 46' 49.562" E	679652.8210	2768331.2470
4	25° 1' 10.347" N	82° 46' 51.182" E	679698.7530	2768292.8510
5	25° 1' 10.802" N	82° 46' 51.478" E	679706.8600	2768306.9550
6	25° 1' 10.359" N	82° 46' 51.600" E	679710.4650	2768293.3710
7	25° 1' 10.049" N	82° 46' 51.321" E	679702.7750	2768283.7490
8	25° 1' 9.609" N	82° 46' 50.115" E	679669.1430	2768269.7420
9	25° 1' 6.982" N	82° 46' 50.840" E	679690.5210	2768189.1850
10	25° 1' 7.044" N	82° 46' 51.225" E	679701.2930	2768191.2510
11	25° 1' 6.921" N	82° 46' 52.288" E	679731.1380	2768187.8640
12	25° 1' 6.760" N	82° 46' 52.592" E	679739.7480	2768183.0210
13	25° 1' 6.877" N	82° 46' 50.868" E	679691.3690	2768185.9870
14	25° 1' 6.908" N	82° 46' 51.140" E	679698.9650	2768187.0170
15	25° 1' 6.722" N	82° 46' 52.307" E	679731.7730	2768181.7260
16	25° 1' 6.522" N	82° 46' 52.658" E	679741.6900	2768175.7050
17	25° 1' 5.972" N	82° 46' 51.117" E	679698.7000	2768158.2120
18	25° 1' 5.643" N	82° 46' 52.775" E	679745.3200	2768148.7060
19	25° 1' 5.748" N	82° 46' 52.831" E	679746.8410	2768151.9560
20	25° 1' 0.300" N	82° 46' 53.937" E	679780.0520	2767984.7410
21	25° 1' 0.757" N	82° 46' 52.175" E	679730.4900	2767998.1510
22	25° 0' 54.342" N	82° 46' 53.478" E	679769.5930	2767801.2740
23	25° 0' 53.357" N	82° 46' 55.029" E	679813.4770	2767771.5150
24	25° 0' 53.305" N	82° 46' 55.357" E	679822.6920	2767770.0520

Forest area for diversion

S.No	Plot No.	Area (Ha.)
1	259	1.008
2	264	0.102
3	266	0.148
4	267	0.980
5	330	0.428
Total		2.666 ha.

Prepared For

Obra C Badaun Transmission Limited

Project Name

400 KV D/C Jaunpur - Obra Transmission Line

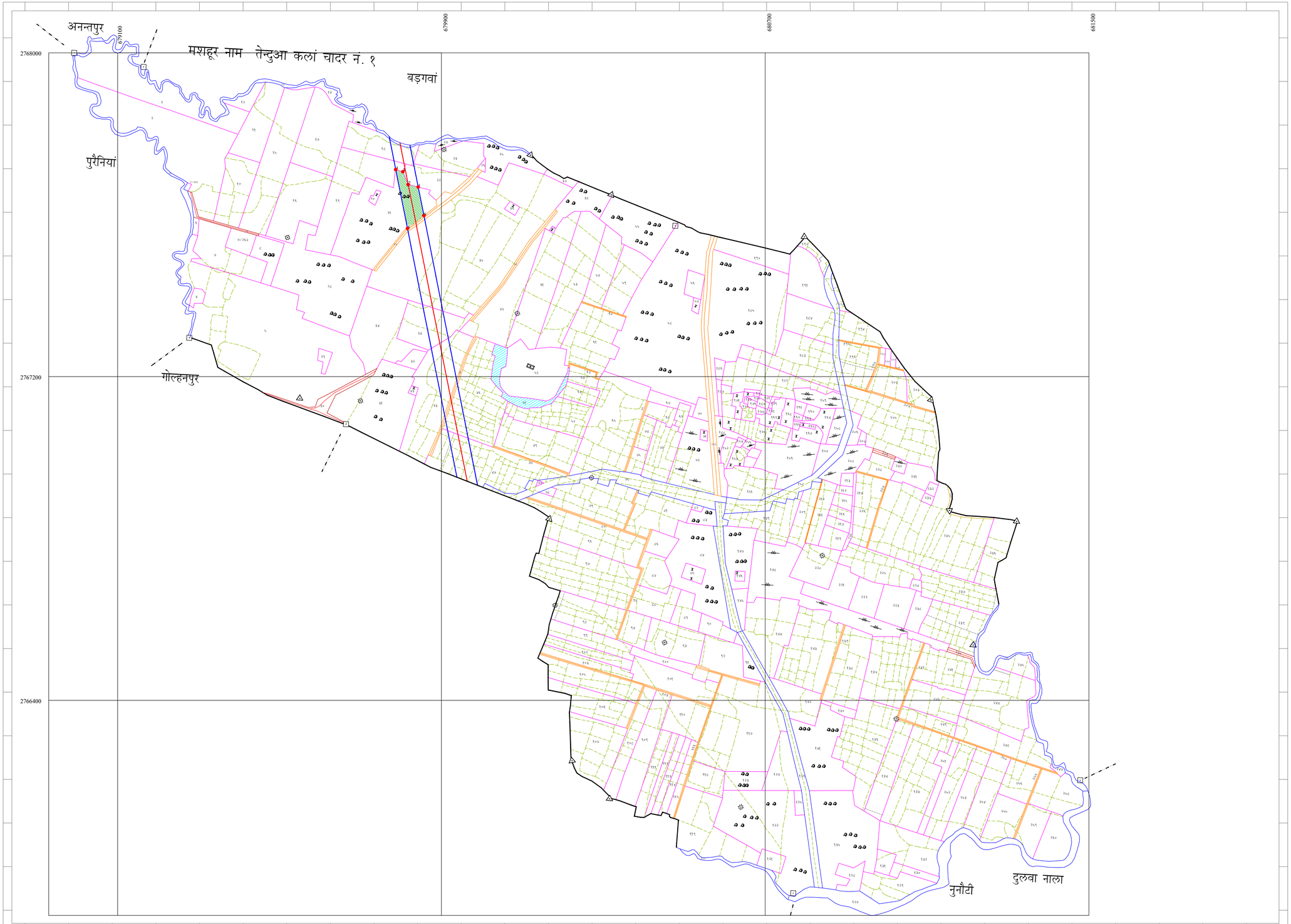

METERS

0 50 100 200 300 400

SCALE: 1:4000

Legend

- Georefrenced boundry points of forest land
- Tower Location
- Transmission line corridor
- Plot boundry
- Village boundry
- Notified Forest

Georefrenced Co-ordinates Points

S. N.	LATITUDE	LONGITUDE	EASTING	NORTHING
1	25° 0' 50.002" N	82° 46' 56.027" E	679842.8290	2767668.6660
2	25° 0' 50.230" N	82° 46' 55.157" E	679818.3430	2767675.3740
3	25° 0' 51.250" N	82° 46' 54.726" E	679805.8540	2767706.5950
4	25° 0' 51.411" N	82° 46' 54.073" E	679787.4640	2767711.2920
5	25° 0' 46.692" N	82° 46' 55.031" E	679816.2310	2767566.4540
6	25° 0' 47.702" N	82° 46' 56.494" E	679856.8500	2767598.0670

Forest area for diversion

S.No	Plot No.	Area (Ha.)
1	21	0.500
Total		0.500 ha.

Prepared For

Obra C Badaun Transmission Limited

Project Name

400 KV D/C Jaunpur - Obra Transmission Line

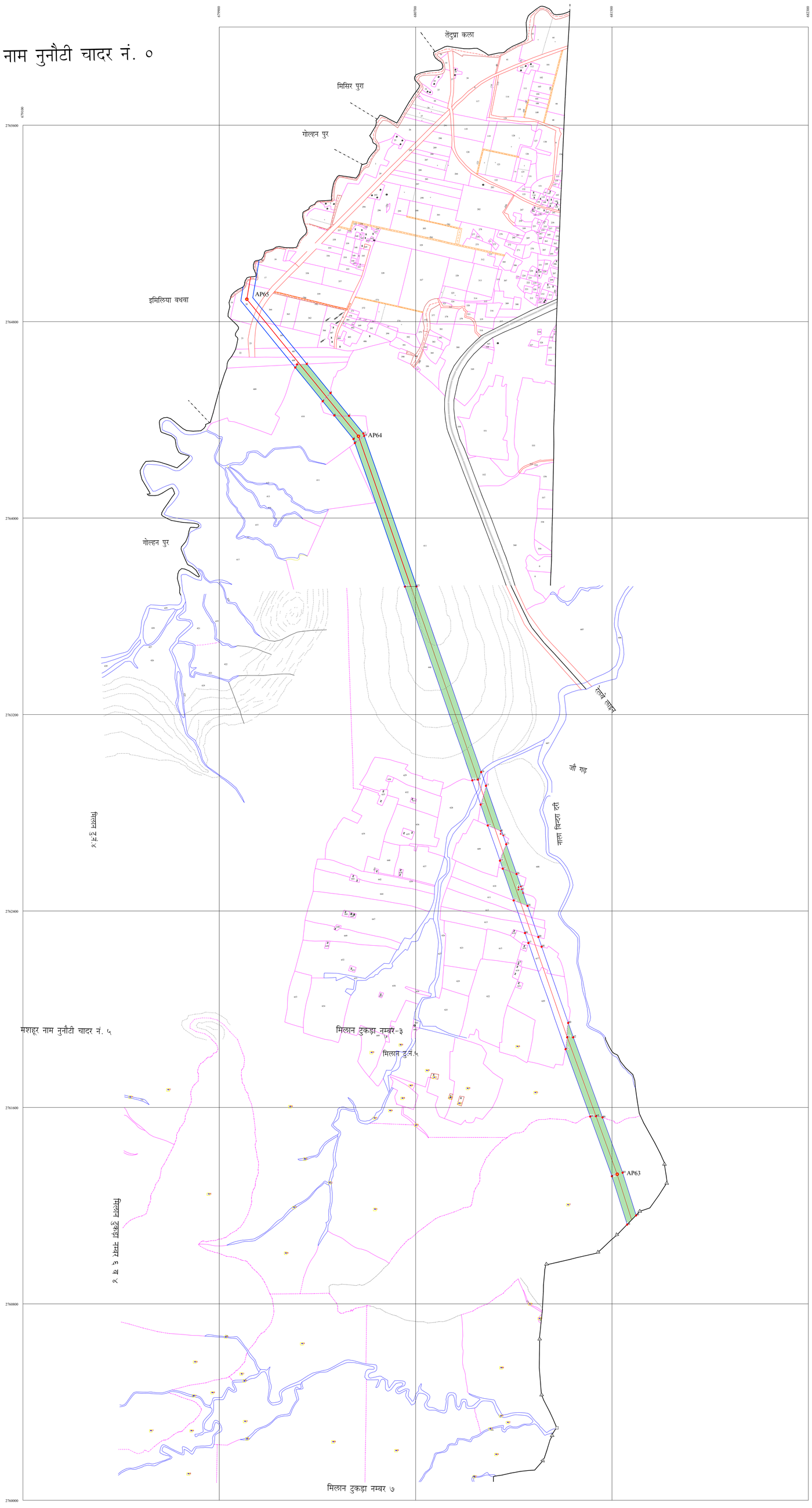

METERS
0 50 100 200 300 400
SCALE: 1:4000

Legend

- Georefrenced boundry points of forest land
- Tower Location
- Transmission line corridor
- Plot boundry
- Village boundry
- Notified Forest

Georefrenced Co-ordinates Points

S. N.	LATITUDE	LONGITUDE	EASTING	NORTHING
1	24° 59' 11.025" N	82° 47' 9.332" E	680255.987	2764628.297
2	24° 59' 10.962" N	82° 47' 7.932" E	680216.747	2764625.835
3	24° 59' 10.525" N	82° 47' 7.675" E	680209.697	2764612.316
4	24° 59' 6.001" N	82° 47' 11.602" E	680321.661	2764474.571
5	24° 59' 7.110" N	82° 47' 12.731" E	680352.884	2764509.087
6	24° 59' 4.092" N	82° 47' 13.259" E	680368.909	2764416.444
7	24° 59' 4.071" N	82° 47' 15.369" E	680428.082	2764416.574
8	24° 59' 0.913" N	82° 47' 16.019" E	680447.586	2764319.651
9	24° 59' 0.452" N	82° 47' 16.186" E	680452.463	2764305.516
10	24° 59' 1.384" N	82° 47' 17.575" E	680491.043	2764334.726
11	24° 59' 1.737" N	82° 47' 17.395" E	680485.848	2764345.507
12	24° 58' 41.237" N	82° 47' 23.151" E	680655.585	2763716.893
13	24° 58' 41.276" N	82° 47' 24.864" E	680703.608	2763718.741
14	24° 58' 15.672" N	82° 47' 32.417" E	680925.829	2762933.760
15	24° 58' 15.753" N	82° 47' 33.385" E	680952.941	2762936.616
16	24° 58' 16.725" N	82° 47' 33.762" E	680963.133	2762966.668
17	24° 58' 14.896" N	82° 47' 34.425" E	680982.469	2762910.636
18	24° 58' 12.378" N	82° 47' 33.610" E	680960.646	2762832.864
19	24° 58' 9.662" N	82° 47' 34.595" E	680989.357	2762749.662
20	24° 58' 8.873" N	82° 47' 36.462" E	681042.044	2762726.087
21	24° 58' 8.495" N	82° 47' 36.437" E	681041.514	2762714.445
22	24° 58' 8.283" N	82° 47' 36.822" E	681052.379	2762708.046
23	24° 58' 7.144" N	82° 47' 37.234" E	681064.417	2762673.159
24	24° 58' 4.934" N	82° 47' 36.308" E	681039.339	2762604.820
25	24° 58' 3.919" N	82° 47' 36.676" E	681050.069	2762573.726
26	24° 58' 3.151" N	82° 47' 38.681" E	681106.622	2762550.856
27	24° 57' 59.657" N	82° 47' 38.221" E	681095.122	2762443.168
28	24° 57' 58.923" N	82° 47' 40.214" E	681151.325	2762421.311
29	24° 58' 0.591" N	82° 47' 39.609" E	681133.688	2762472.422
30	24° 58' 0.615" N	82° 47' 39.519" E	681131.133	2762473.138
31	24° 58' 0.735" N	82° 47' 39.557" E	681132.163	2762476.841
32	24° 58' 1.132" N	82° 47' 39.413" E	681127.974	2762488.981
33	24° 58' 1.082" N	82° 47' 38.905" E	681113.749	2762487.282
34	24° 58' 1.397" N	82° 47' 38.950" E	681114.861	2762496.966
35	24° 58' 1.478" N	82° 47' 39.288" E	681124.313	2762499.591
36	24° 57' 55.322" N	82° 47' 39.791" E	681140.941	2762310.390
37	24° 57' 53.982" N	82° 47' 40.277" E	681155.113	2762269.321
38	24° 57' 53.471" N	82° 47' 42.190" E	681208.958	2762254.299
39	24° 57' 54.779" N	82° 47' 41.715" E	681195.123	2762294.392
40	24° 57' 43.292" N	82° 47' 45.878" E	681316.554	2761942.499
41	24° 57' 41.412" N	82° 47' 45.634" E	681310.473	2761884.563
42	24° 57' 41.392" N	82° 47' 46.567" E	681336.636	2761884.304
43	24° 57' 39.844" N	82° 47' 45.401" E	681304.566	2761836.224
44	24° 57' 30.865" N	82° 47' 48.654" E	681399.479	2761561.177
45	24° 57' 30.857" N	82° 47' 49.939" E	681435.528	2761561.414
46	24° 57' 30.688" N	82° 47' 50.445" E	681449.792	2761556.392
47	24° 57' 22.860" N	82° 47' 51.555" E	681484.093	2761315.976
48	24° 57' 16.371" N	82° 47' 53.563" E	681543.070	2761117.068
49	24° 57' 17.587" N	82° 47' 54.890" E	681579.812	2761154.967
50	24° 57' 23.282" N	82° 47' 53.128" E	681528.051	2761329.538

Forest area for diversion

S.No	Plot No.	Area (Ha.)
1	410	1.340
2	411	3.385
3	440	3.7740
4	608	1.335
5	000	0.0000
6	675	1.5180
7	677	2.0570
Total		13.409 ha.

Prepared For

Obra C Badaun Transmission Limited

Project Name

400 KV D/C Jaunpur - Obra Transmission Line

मशहूर नाम सारसो चादर नं. १

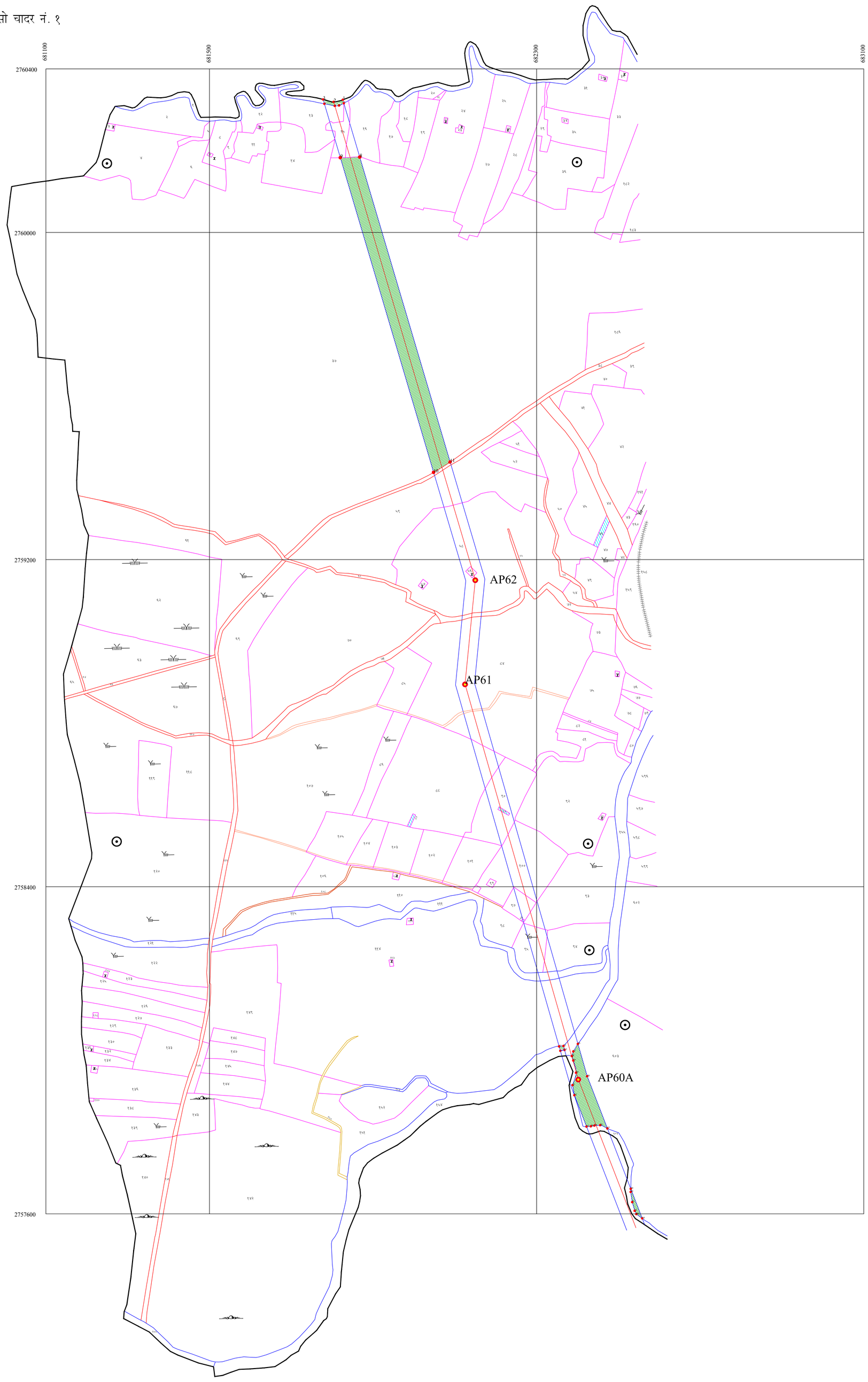

METERS
0 50 100 200 300 400

SCALE: 1:4000

Legend

- Georefrenced boundry points of forest land
- Tower Location
- Transmission line corridor
- Plot boundry
- Village boundry
- Notified Forest

Georefrenced Co-ordinates Points				
S. N.	LATITUDE	LONGITUDE	EASTING	NORTHING
1	24° 56' 50.495" N	82° 48' 3.274" E	681826.0340	2760324.5410
2	24° 56' 50.340" N	82° 48' 2.530" E	681805.2200	2760319.4690
3	24° 56' 50.565" N	82° 48' 1.549" E	681777.6120	2760326.0330
4	24° 56' 50.218" N	82° 48' 1.656" E	681780.7620	2760315.4090
5	24° 56' 50.040" N	82° 48' 2.450" E	681803.1030	2760310.2090
6	24° 56' 50.034" N	82° 48' 2.894" E	681815.5390	2760310.2090
7	24° 56' 50.222" N	82° 48' 3.359" E	681828.5160	2760316.1710
8	24° 56' 45.914" N	82° 48' 4.692" E	681867.6760	2760184.0950
9	24° 56' 45.907" N	82° 48' 2.990" E	681819.9400	2760183.2730
10	24° 56' 20.824" N	82° 48' 10.752" E	682047.9140	2759414.3920
11	24° 56' 21.592" N	82° 48' 12.218" E	682088.7180	2759438.5940
12	24° 55' 35.373" N	82° 48' 21.341" E	682363.5610	2758019.9390
13	24° 55' 35.329" N	82° 48' 20.954" E	682352.7160	2758018.4280
14	24° 55' 34.888" N	82° 48' 21.086" E	682356.5870	2758004.9300
15	24° 55' 34.988" N	82° 48' 21.573" E	682370.2110	2758008.1900
16	24° 55' 35.279" N	82° 48' 22.668" E	682400.8240	2758017.5440
17	24° 55' 34.727" N	82° 48' 22.157" E	682386.7210	2758000.3630
18	24° 55' 34.684" N	82° 48' 21.756" E	682375.4670	2757998.9040
19	24° 55' 34.288" N	82° 48' 21.509" E	682368.7210	2757986.6010
20	24° 55' 33.343" N	82° 48' 21.736" E	682375.4670	2757957.6290
21	24° 55' 33.007" N	82° 48' 21.648" E	682373.1250	2757947.2560
22	24° 55' 32.237" N	82° 48' 21.878" E	682379.8910	2757923.6600
23	24° 55' 28.830" N	82° 48' 23.268" E	682420.2840	2757819.3270
24	24° 55' 28.754" N	82° 48' 23.652" E	682431.0960	2757817.1350
25	24° 55' 28.514" N	82° 48' 23.884" E	682437.7110	2757809.8590
26	24° 55' 28.442" N	82° 48' 24.496" E	682454.9090	2757807.8750
27	24° 55' 27.940" N	82° 48' 25.381" E	682479.9460	2757792.7320
28	24° 55' 32.663" N	82° 48' 23.450" E	682423.8200	2757937.3460
29	24° 55' 26.676" N	82° 48' 25.898" E	682494.9580	2757754.0520
30	24° 55' 25.736" N	82° 48' 26.095" E	682500.8800	2757725.1920
31	24° 55' 24.029" N	82° 48' 25.917" E	682496.5810	2757672.6060
32	24° 55' 22.682" N	82° 48' 26.133" E	682503.1950	2757631.2650
33	24° 55' 21.494" N	82° 48' 26.670" E	682518.7400	2757594.8850
34	24° 55' 20.449" N	82° 48' 28.444" E	682568.9470	2757563.4110

Forest area for diversion

Plot No.	Plot No.	Area (Ha.)
1	1	0.047
2	37	3.634
3	154	0.017
4	603	1.368
Total		5.066 ha.

Prepared For

Obra C Badaun Transmission Limited

Project Name

400 KV D/C Jaunpur - Obra Transmission Line

Obra-C Badaun Transmission Ltd. Bareilly

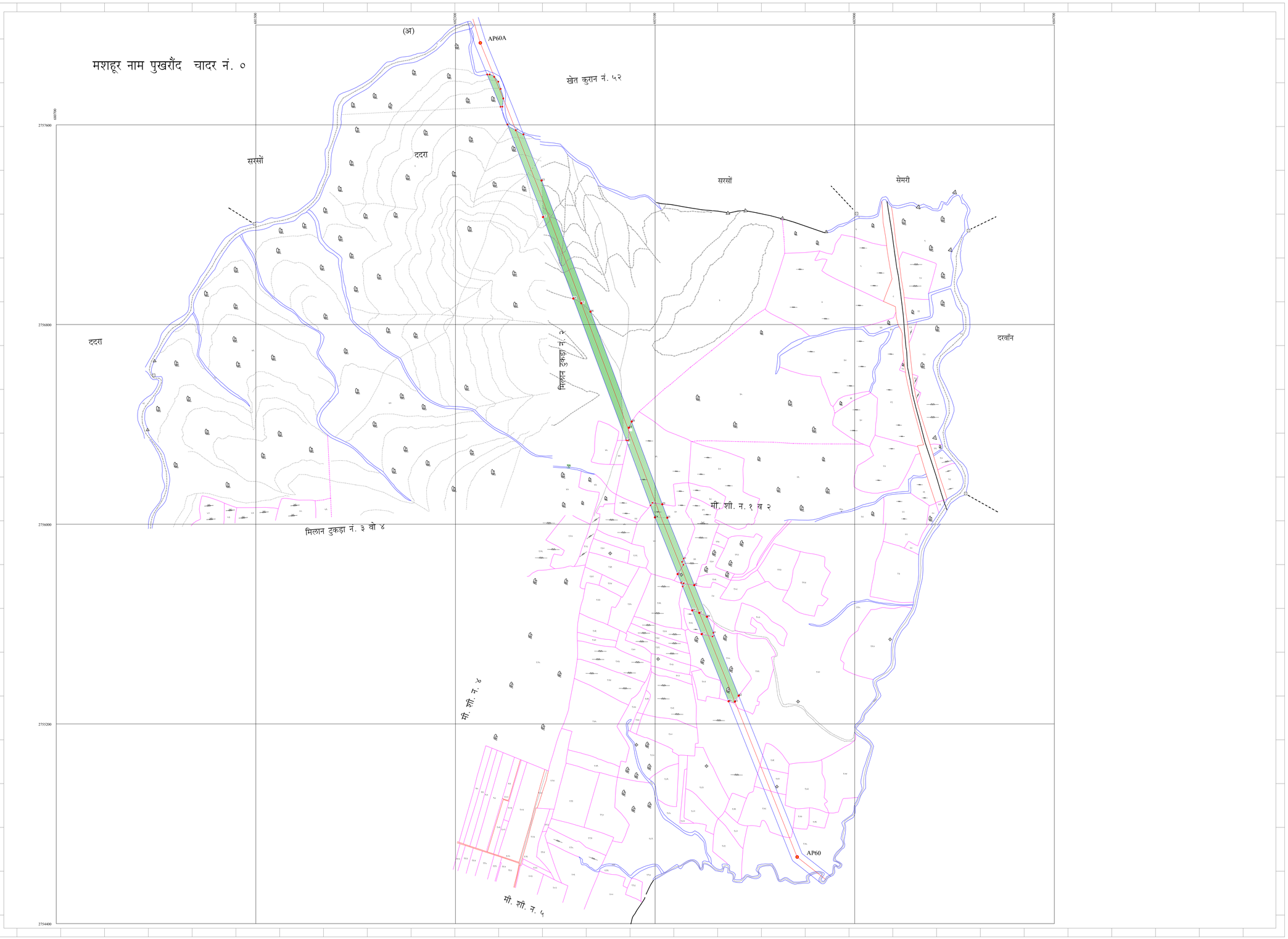

METERS

0 50 100 200 300 400

SCALE: 1:4000

Legend

- Georefrenced boundry points of forest land
- Tower Location
- Transmission line corridor
- Plot boundry
- Village boundry
- Notified Forest

Georefrenced Co-ordinates Points

S. N.	LATITUDE	LONGITUDE	EASTING	NORTHING
1	24° 55' 28.260" N	82° 48' 23.500" E	682427.0470	2757801.9000
2	24° 55' 23.900" N	82° 48' 25.283" E	682478.8570	2757668.4050
3	24° 55' 23.909" N	82° 48' 25.530" E	682485.7770	2757668.7870
4	24° 55' 25.339" N	82° 48' 25.707" E	682490.1420	2757712.8410
5	24° 55' 26.375" N	82° 48' 25.396" E	682481.0140	2757744.5910
6	24° 55' 27.295" N	82° 48' 25.056" E	682471.0920	2757772.7690
7	24° 55' 28.037" N	82° 48' 24.473" E	682454.4240	2757795.3910
8	24° 55' 28.277" N	82° 48' 23.840" E	682436.5640	2757802.5350
9	24° 55' 20.116" N	82° 48' 28.580" E	682572.9090	2757553.2020
10	24° 55' 20.827" N	82° 48' 27.112" E	682531.4140	2757574.5290
11	24° 55' 21.408" N	82° 48' 26.302" E	682508.4680	2757592.1090
12	24° 55' 8.991" N	82° 48' 31.380" E	682656.0020	2757211.9710
13	24° 55' 13.731" N	82° 48' 31.191" E	682648.7730	2757357.7280
14	24° 54' 58.982" N	82° 48' 35.472" E	682774.9300	2756905.5370
15	24° 54' 58.279" N	82° 48' 36.761" E	682811.3860	2756884.3920
16	24° 54' 57.364" N	82° 48' 37.883" E	682843.2370	2756856.6700
17	24° 54' 40.451" N	82° 48' 43.049" E	682995.1100	2756338.2160
18	24° 54' 40.451" N	82° 48' 43.314" E	683002.5480	2756338.3180
19	24° 54' 42.121" N	82° 48' 43.437" E	683005.3260	2756389.7530
20	24° 54' 42.882" N	82° 48' 43.804" E	683015.3050	2756413.3160
21	24° 54' 31.914" N	82° 48' 46.538" E	683096.5380	2756076.8740
22	24° 54' 32.228" N	82° 48' 46.809" E	683103.9900	2756086.6320
23	24° 54' 32.059" N	82° 48' 48.229" E	683143.9080	2756081.9550
24	24° 54' 30.940" N	82° 48' 46.937" E	683108.1150	2756047.0440
25	24° 54' 30.834" N	82° 48' 48.729" E	683158.4590	2756044.4630
26	24° 54' 23.368" N	82° 48' 50.032" E	683198.0860	2755815.2220
27	24° 54' 24.576" N	82° 48' 50.887" E	683221.5620	2755852.7240
28	24° 54' 25.000" N	82° 48' 50.685" E	683215.7410	2755865.6880
29	24° 54' 25.392" N	82° 48' 50.954" E	683223.1250	2755877.8420
30	24° 54' 22.227" N	82° 48' 50.499" E	683211.6440	2755780.2890
31	24° 54' 22.145" N	82° 48' 50.825" E	683220.8210	2755777.8990
32	24° 54' 21.891" N	82° 48' 52.385" E	683264.7200	2755770.6690
33	24° 54' 21.706" N	82° 48' 50.712" E	683217.8300	2755764.3490
34	24° 54' 18.582" N	82° 48' 51.989" E	683254.9510	2755668.7040
35	24° 54' 18.435" N	82° 48' 52.496" E	683269.2400	2755664.3930
36	24° 54' 17.699" N	82° 48' 54.099" E	683314.5320	2755642.3210
37	24° 54' 15.431" N	82° 48' 53.277" E	683292.3890	2755572.2410
38	24° 54' 15.099" N	82° 48' 54.857" E	683336.8670	2755562.6340
39	24° 54' 15.584" N	82° 48' 54.964" E	683339.6590	2755577.5800
40	24° 54' 6.537" N	82° 48' 56.913" E	683398.0620	2755299.9600
41	24° 54' 6.263" N	82° 48' 57.699" E	683420.2460	2755291.8390
42	24° 54' 7.202" N	82° 48' 58.390" E	683439.2440	2755320.9870

Forest area for diversion

Plot No.	Plot No.	Area (Ha.)
1	2	3.733
2	3	2.518
3	24	0.574
4	155	1.3080
Total		8.133

Prepared For

Obra C Badaun Transmission Limited

Project Name

400 KV D/C Jaunpur - Obra Transmission Line

GEO REFERENCED MAP OF PROPOSED 400kV D/C JAUNPUR-OBRA TRANSMISSION LINE CROSSING SH-5 (ROBERTSGANJ - MIRZAPUR) NEAR VILLAGE DADRA, MIRZAPUR

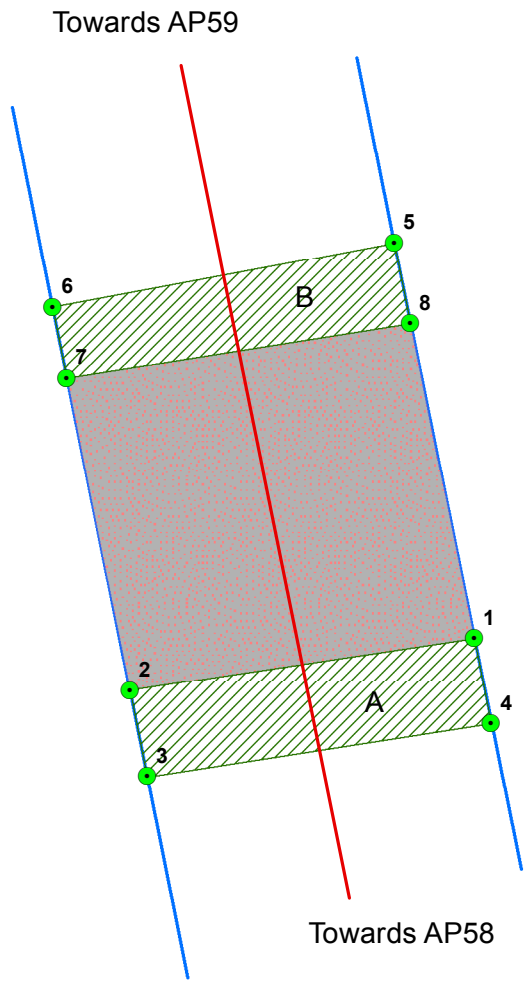

Forest Area DGPS Coordinates			
AREA	Name	LATITUDE	LONGITUDE
A	1	24° 52' 39.417" N	82° 49' 47.579" E
	2	24° 52' 39.089" N	82° 49' 45.979" E
	3	24° 52' 38.780" N	82° 49' 46.042" E
	4	24° 52' 39.084" N	82° 49' 47.647" E
B	5	24° 52' 40.199" N	82° 49' 47.417" E
	6	24° 52' 39.871" N	82° 49' 45.817" E
	7	24° 52' 39.504" N	82° 49' 45.893" E
	8	24° 52' 39.804" N	82° 49' 47.499" E

Forest Area Calculation (District: Mirzapur, RO- Sukrut)						
Range Office	Village	Crossing	Length (M)	Width (M)	Area (SqM)	Area (Ha)
Sukrut	Dadra	Robertsganj - Mirzapur Road (SH-5) LHS	46	10.330	475.180	0.0475
Sukrut	Dadra	Robertsganj - Mirzapur Road (SH-5) RHS	46	11.570	532.220	0.0532
Total Proposed Protected Forest Area of Robertsganj-Mirzapur (SH-5) Road Crossing.					1007.400	0.101

0 5 10 20 30 40 Meters

Scale 1:1000

N W E S

Legend

- Forest Area DGPS Coordinates
- Road
- Transmission Line Corridor in Forest Area
- Transmission Line Corridor in Non Fores Area

Obra C Badaun Transmission Ltd. Bareilly

PROJECT:-	400 KV D/C Jaunpur-Obra Transmission Line
User Agency:-	Obra C Badaun Transmission Limited