






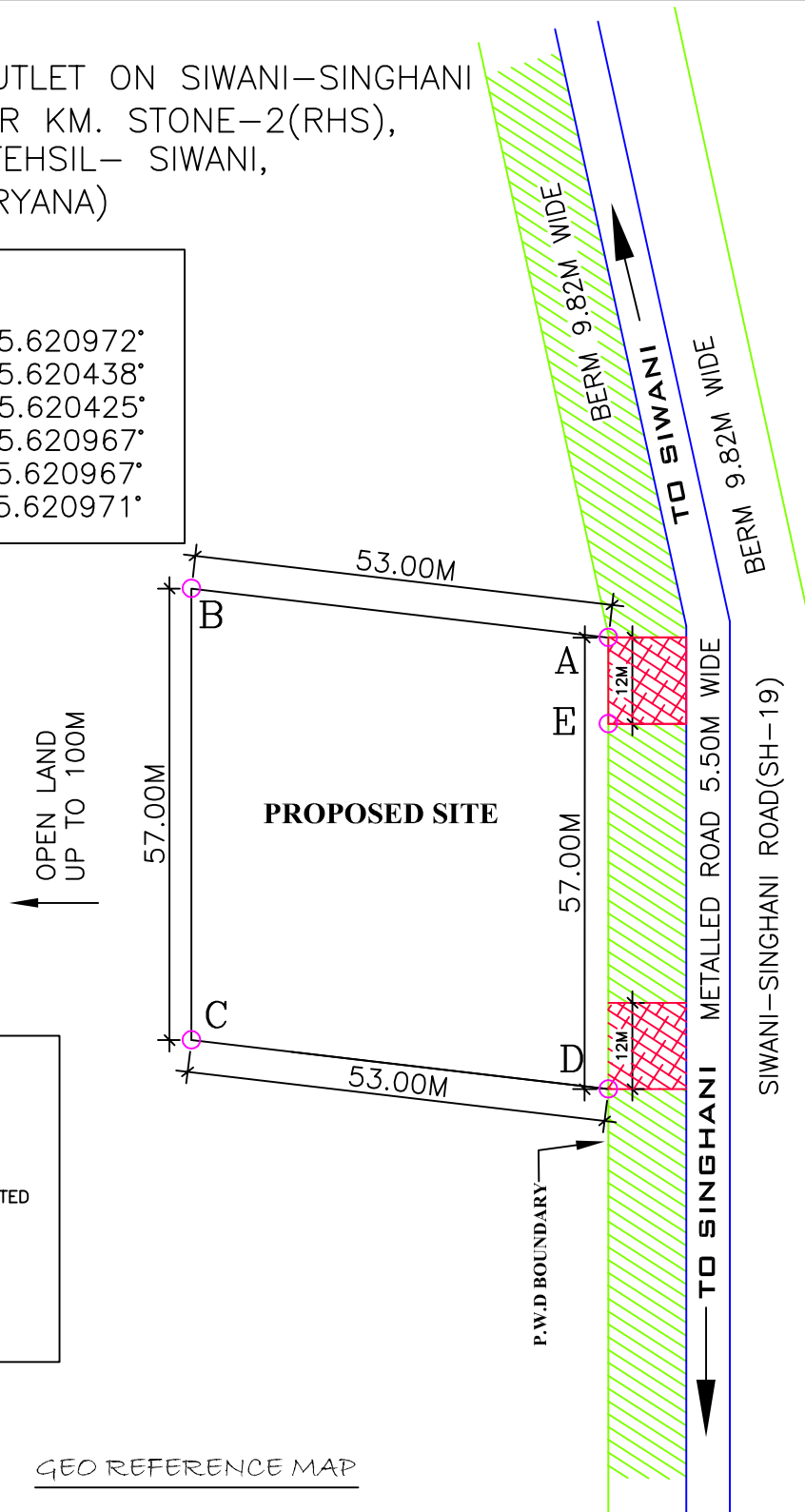
PROPOSED RETAIL OUTLET ON SIWANI-SINGHANI ROAD (SH-19) NEAR KM. STONE-2(RHS), AT VILLAGE SIWANI, TEHSIL- SIWANI, DISTT. BHIWANI (HARYANA)

COORDINATE

A =	28.886049°	75.620972°
B =	28.886056°	75.620438°
C =	28.885548°	75.620425°
D =	28.885560°	75.620967°
E =	28.885677°	75.620967°
F =	28.885934°	75.620971°



<u>LEGEND</u>	
	FOREST LAND
	PROPOSED SITE
	ENTRY & EXIT (DIVERTED FOREST LAND)
	ROAD
	COORDINATE



GEO REFERENCE MAP