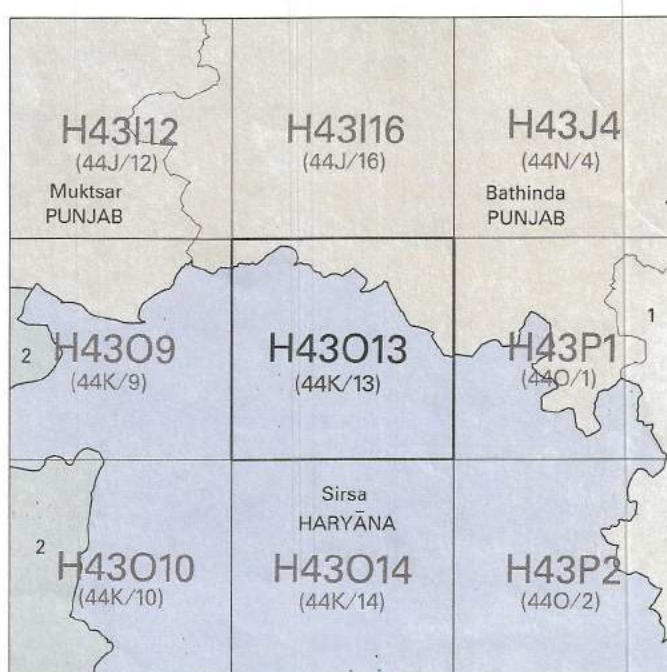


No. H43013

Scale 1:50,000



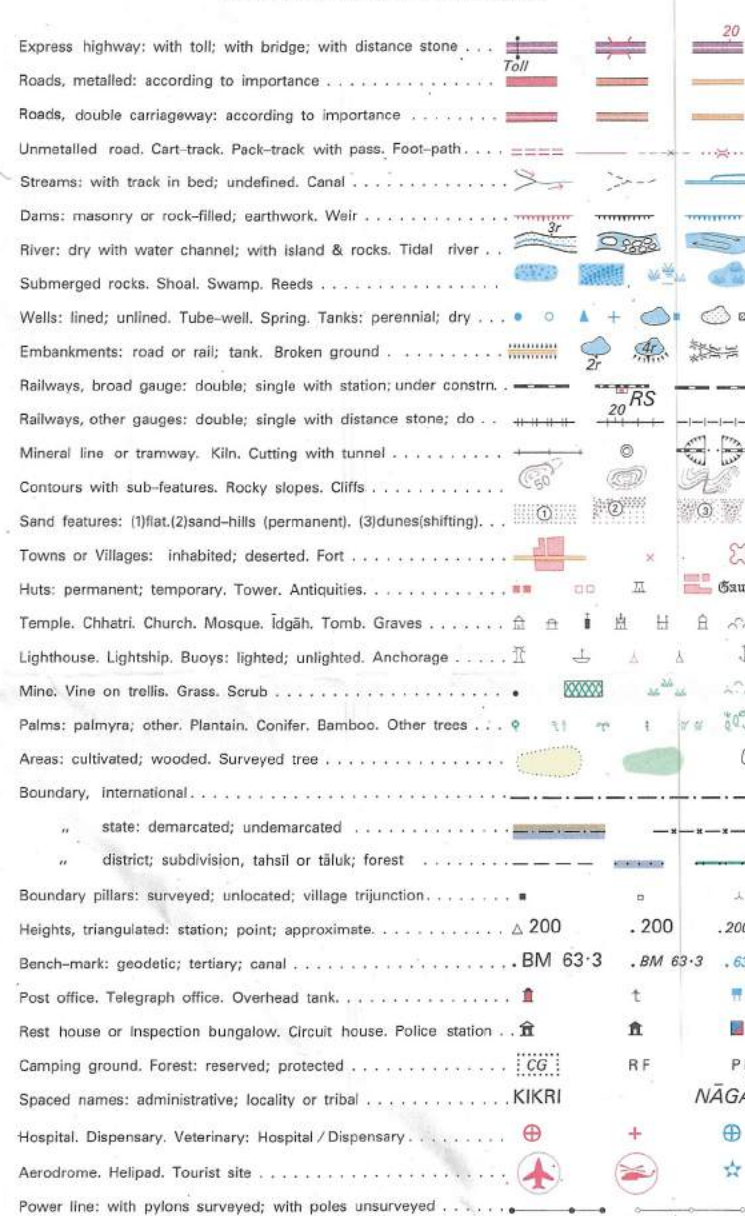
1 Mānsa, PUNJAB.  
2 Hanumānagarh, RĀJASTHĀN.

भारतीय सर्वेक्षण विभाग SURVEY OF INDIA

1st Edition 2009.

Price : Rs. 507-8

### CONVENTIONAL SYMBOLS



## REFERENCE

NH 10 National Highway No. 10

NOTES :-

A relative height, e.g., 3r, marked along a canal, indicates the height of the top of the canal embankment above the adjacent country.

A relative height, e.g., 3r, represents the approximate height, in metres, between the top and bottom of a steep slope.

Tanks shown in red, in this area usually contain water from July to December.

Tow-bells are numerous throughout the sheet, only the important ones have been shown.

Permission to use unmetalled roads and cart-tracks along canals is required from the irrigation authorities.

Canal distance stones are 1,000 feet apart and every existing fifth stone is shown.

The state boundary between Haryana and Punjab states has been Surveyed as pointed out by the local officials on the ground but has not been verified by the Governments concerned.

## COMPILATION INDEX

A. Surveyed during 1997-98.

Projection – UTM      Datum – WGS 84

Magnetic Variation from True North about  $1^{\circ}$  East in 2005.  
(Increasing by about  $1'$  annually).

1:50,000



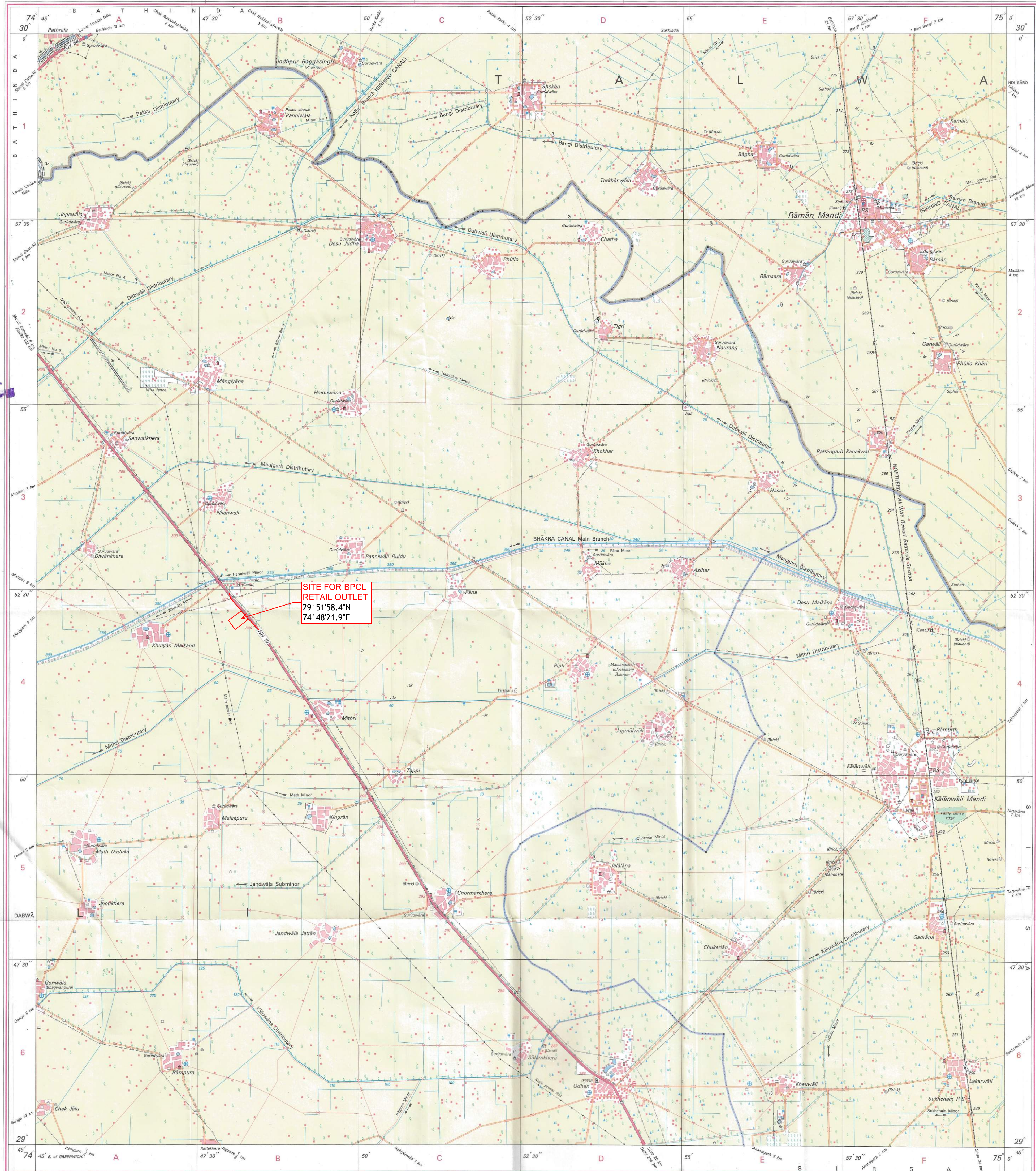
*For further details about this map, please contact*

Director  
Punjab, Haryana & Chandigarh Geo-Spatial Data Centre  
Survey of India, Sector 32 A  
Chandigarh.  
Fax : 0172 - 2604671

WEBSITE – [www.surveyofindia.gov.in](http://www.surveyofindia.gov.in)

*Reproduction in whole or part by any means is prohibited without the written permission of Survey of India, the National Mapping Agency.*

GOVERNMENT OF INDIA COPYRIGHT, 2009.



REG. No 384(0) WPG D'09 (P, H & C GDC-1:50,000)-1015.

भारत के महासर्वेक्षक के निदेशन में प्रकाशित,  
Published under the direction of Surveyor General of India,  
Survey of India, Hāthibarkala Estate, Post Box No. 37, Dehra Dūn - 248001 (Uttarākhand),  
Department of Science & Technology, Government of India.

PRINTED AT THE WESTERN PRINTING GROUP OF SURVEY OF INDIA