



BRIEF NOTE ON THE PROJECT


The Oora Cheru, Choutuppal(V) is a restored Tank is being maintained by Irrigation Department having settled ayacut of Acres.

Since long time the tank is not receiving the water due to in-sufficient rain fall in the catchment. Recently a feeder channel is excavated form Pillaipally (V) to feed the tanks of Pochampally, Choutuppall and Chityal Mandals. The Main Canal of Pillaipally is running near by Choutuppall village, hence a link channel is required for filling the tank of Oora Cheru to safe guard the ayacut of the Tank. Hence the detailed survey is conducted and the link channel proposed @ KM 42.23 of Pillaipally Main canal which is very near to Choutuppall and China Kondur (V) B.T. road and nearby Lingareddigudem(V). The Link Channel is proposed to feed Baindlavani Kunta nearby Choutuppall which is in the Choutuppall Reserved Forest and then to Oora Cheru, Choutuppall through the forest land for a length of 960 meters and then from Patta Lands.

Since there is no other technically feasible location to divert, the alignment has to pass through Choutuppall Reserve forest and occupies 0.980 hectares of forest land. All efforts have been made to avoid Reserve forest land but could not be due to the geography. This project primarily benefits the people of Choutuppall(V) & (M) of Nalgonda District.


Executive Engineer,
I.B. Division, Nalgonda


Superintending Engineer,
Irrigation Circle, Nalgonda.


Chief Engineer,
Minor Irrigation (KB), Hyderabad.