

DISTRICT OFFICE, DHENKANAL.

No. 1720 /SSD Dt. 4/9/14

To

The Divisional Forest Officer, Dhenkanal.

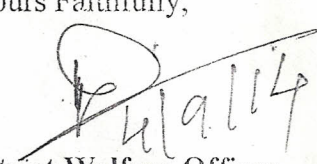
Sub:-

Submission of Form-1 (for linear projects) 59.813 hector of Forest Land proposed to be diverted in favour Project Director, PIU, Bhubaneswar, National Highway Authority of India 1st floor, Setu Bhawan, Nayapalli, Unit-VIII, Bhubaneswar for diversion under rehabilitation and up-gradation of Talcher-Duburi-Chandhikhol, Section N.H.-200 under NHDP Phase IIIA.

Sir,

In inviting a reference to the subject noted above, I am to submit herewith the Model Certificate in Form-1 (for liner projects) 59.813 hector (27.917 hector Revenue Forest areas + 31.896 Hector of Reserve Forest areas) of Forest Land proposed to be diverted in favour of Project Director, PIU, Bhubaneswar, National Highway Authority of India 1st floor, Setu Bhawan, Nayapalli, Unit-VIII, Bhubaneswar for diversion under rehabilitation and up-gradation of Talcher-Duburi- Chandhikhol, Section N.H.-200 under NHDP Phase IIIA. for favour of your kind information and necessary action.

Yours Faithfully,


District Welfare Officer,
Dhenkanal.

FORM-F
(For linear projects)

Government of Odisha
Office of the District Collector Dhenkanal.


Dated - 03.09.2014

TO WHOM SOEVER IT MAY CONCERN.

In compliance of the Ministry of Environment and Forests (MoEF), Government of India's letter No.11-9/98-FC (pt.) dated 3rd August 2009 wherein the MoEF issued guidelines on submission of evidences for having initiated and completed the process of settlement of rights under the Scheduled Tribes and Other Traditional Forest Dwellers (Recognition of Forest Rights) Act.2006 ('FRA', for short) on the forest land proposed to be diverted for non-forest purposes read with MoEF's letter dated 5th February 2013 wherein MoEF issued certain relaxation in respect of linear projects, **it is certified that 59.813 hector (27.917 hector Revenue Forest areas + 31.896 hector of Reserve Forest areas) of forest land proposed to be diverted in favour Project Director, PIU, Bhubaneswar, National Highway Authority of India 1st floor, Setu Bhawan, Nayapalli, Unit-VIII, Bhubaneswar for diversion under rehabilitation and up-gradation of Talcher-Duburi- Chandhikhol, Section N.H.-200 under NHDP Phase IIIA.**

It is further certified that:

- a) The complete process for identification and settlement of rights under the FRA has been carried out for the entire 59.813 hector of forest area proposed for diversion. A copy of records of all consultations and meetings of the Forest Rights Committee(s), Sub-Division Level Committee(s) and the District Level Committee are enclosed as annexure – **Not Required.**
- b) The diversion of forest land for facilities managed by the Government as required under section 3 (2) of the FRA have been completed and the Grama Sabhas have given their consent to it- **Not Required.**
- c) The proposal does not involve recognized rights of Primitives Tribal Groups and Pre-agricultural communities.


(Smt. Roopa Roshan Sahoo, IAS.)

COLLECTOR, DHENKANAL.

COLLECTORATE : JAJPUR

Ph. 06728-222001 (O), 222330 (R), FAX – 222087
E-mail: dm-jajpur@nic.in, web site: www.jajpur.nic.in
(ST & SC DEV. SECTION)

No. _____/Date. _____

To

The Divisional Forest Officer,
Cuttack Forest Division, Ghatakul,
Nuapara, Cuttack.

Sub:- Issuance to certificate under Forest Rights Act, 2006 in
respect of 4/6 laning from Talcher to Chandikhole


Ref:- Your Letter No. 561 Dt. 24.01.2014.

Sir,

With reference to the letter on the subject cited above,
I am directed to enclose herewith the model certificate [16.808 hectares]
in Form-I for the liner project under Forest Rights Act, 2006 in favour of
National Highways Authority of India for 4/6 laning of Chandikhole-
Duburi- Talcher section of NH- 200/23 for taking further action at your
end.


Encl:- one sheet

Yours faithfully,


District Welfare Officer,
Jajpur

Memo No. 4050 / Date. 3-11-14

Copy forwarded to the Project Director, PIU, Bhubaneswar
for information and necessary action.


District Welfare Officer,
Jajpur

COLLECTORATE : JAJPUR

Ph. 06728-222001 (O), 222330 (R), FAX – 222087
E-mail: dm-jajpur@nic.in, web site: www.jajpur.nic.in
(ST & SC DEV. SECTION)

No. 4049 / Date. 3.11.14

To

The Divisional Forest Officer,
Cuttack Forest Division, Ghatakul,
Nuapara, Cuttack.

Sub:- Issuance to certificate under Forest Rights Act, 2006 in
respect of 4/6 laning from Talcher to Chandikhole

Ref:- Your Letter No. 561 Dt. 24.01.2014.

Sir,

With reference to the letter on the subject cited above,
I am directed to enclose herewith the model certificate [16.808 hectares]
in Form-I for the liner project under Forest Rights Act, 2006 in favour of
National Highways Authority of India for 4/6 laning of Chandikhole-
Duburi- Talcher section of NH- 200/23 for taking further action at your
end.


Encl:- one sheet

Yours faithfully,


District Welfare Officer,
Jajpur

Memo No. _____ / Date. _____

Copy forwarded to the Project Director, PIU, Bhubaneswar
for information and necessary action.


District Welfare Officer,
Jajpur

FORM – I
(for linear projects)
Government of Odisha
Office of the District Collector, Jajpur

No. 4048

Date 01.11.19

TO WHOMSOEVER IT MAY CONCERN

In compliance of the Ministry of Environment and Forests (MoEF), Government of India's Letter No. 11-9/98-FC (pt.) dated 3rd August 2009 wherein the MoEF issued guidelines on submission of evidences for having initiated and completed the process of settlement of rights under the Scheduled Tribes and Other Traditional Forest Dwellers (Recognition of Forest Rights) Act, 2006 ('FRA', for short) on the forest land proposed to be diverted for non-forest purpose read with MoEF's letter dated 5th February 2013 wherein MoEF issued certain relaxation in respect of linear projects, it is certified that 16.808 hectares of forest land proposed to be diverted in favour of National Highways Authority of India for widening and improvement of NH- 200 (4 laning of Chandikhole-Duburi-Talcher) in Jajpur District falls within jurisdiction of Botalanda, Damodarpur, Pubal, Mangalpur, Nizagarh, Madhapur, Abhaypur, Sansailo & Duburi villages in Sukinda Tahasil.

It is further certified that:

- (a) the complete process for identification and settlement of rights under the FRA has been carried out for the entire 16.808 hectares of forest area proposed for diversion. A copy of records of all consultations and meetings of the Forest Rights Committee(s), Gram Sabha(s), Sub-Divisional Level Committee(s) and the District Level Committee are enclosed as annexure to annexure ...
- (b) the diversion of forest land for facilities managed by the Government as required under section 3 (2) of the FRA have been completed and the Grama Sabhas have given their consent to it;
- (c) the proposal does not involve recognized rights of Primitive Tribal Groups and Pre-agricultural communities.

N.B- (As per instruction of Govt. of India vide their Letter No. F.No. 11-9/98-FC(pt.) Dt. 15.01.2014 the related records as per point A & B are not required for linear projects.)

(Anil Kumar Samal, IAS)
Collector & District Magistrate,
Jajpur

2
37/11/19