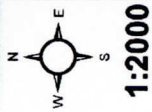
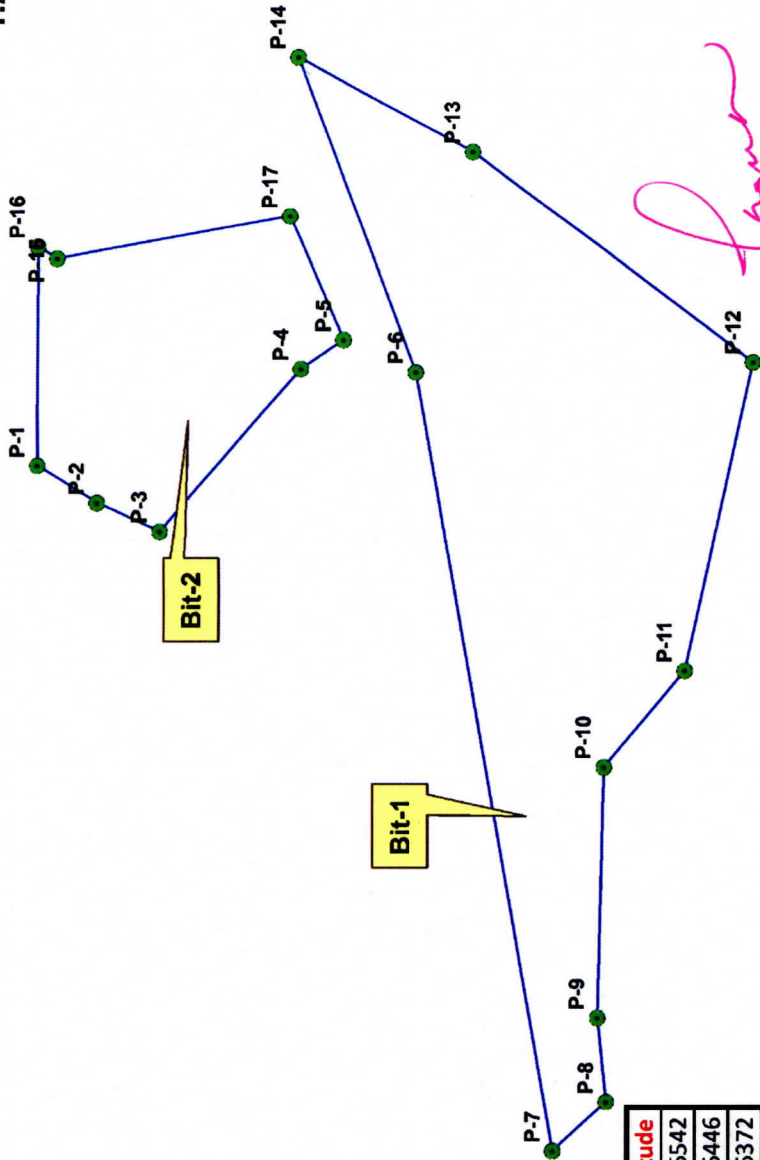


Surveyed Sketch of 1.83. CA land of M/s Anil Granites, Chittoor at Dosaledu (Fields) Village, Puttur Mandal, Ananthapur District.



1:2000



Sino	Name	Eastng	Northng	Elevation	Latitude	Longitude
1	P-1	809694.789	1634633.146	351.290	14.767858	77.876542
2	P-2	809684.667	1634616.956	352.918	14.767713	77.876446
3	P-3	809676.929	1634599.931	354.365	14.76756	77.876372
4	P-4	809721.321	1634561.558	347.278	14.767208	77.876779
5	P-14	809806.086	1634562.321	348.019	14.767205	77.877566
6	P-5	809729.145	1634550.119	346.859	14.767104	77.876851
7	P-6	809720.455	1634530.568	347.301	14.766928	77.876768
8	P-7	809508.381	1634493.674	352.125	14.766662	77.874795
9	P-8	809521.765	1634479.270	351.315	14.766488	77.874918
10	P-9	809544.558	1634481.632	351.039	14.766507	77.875129
11	P-10	809612.654	1634479.896	349.152	14.766483	77.875761
12	P-11	809638.851	1634457.989	350.377	14.766282	77.876002
13	P-12	809723.150	1634439.601	352.831	14.766107	77.876782
14	P-13	809780.431	1634515.293	349.421	14.766784	77.877322
15	P-15	809751.168	1634627.797	348.222	14.767803	77.877064
16	P-16	809754.417	1634632.973	348.418	14.767849	77.877095
17	P-17	809762.833	1634564.548	345.772	14.76723	77.877165

Sino	Description	Area in Ha
1	Bit-1	1.39
2	Bit-2	0.48
	Total Area	1.87

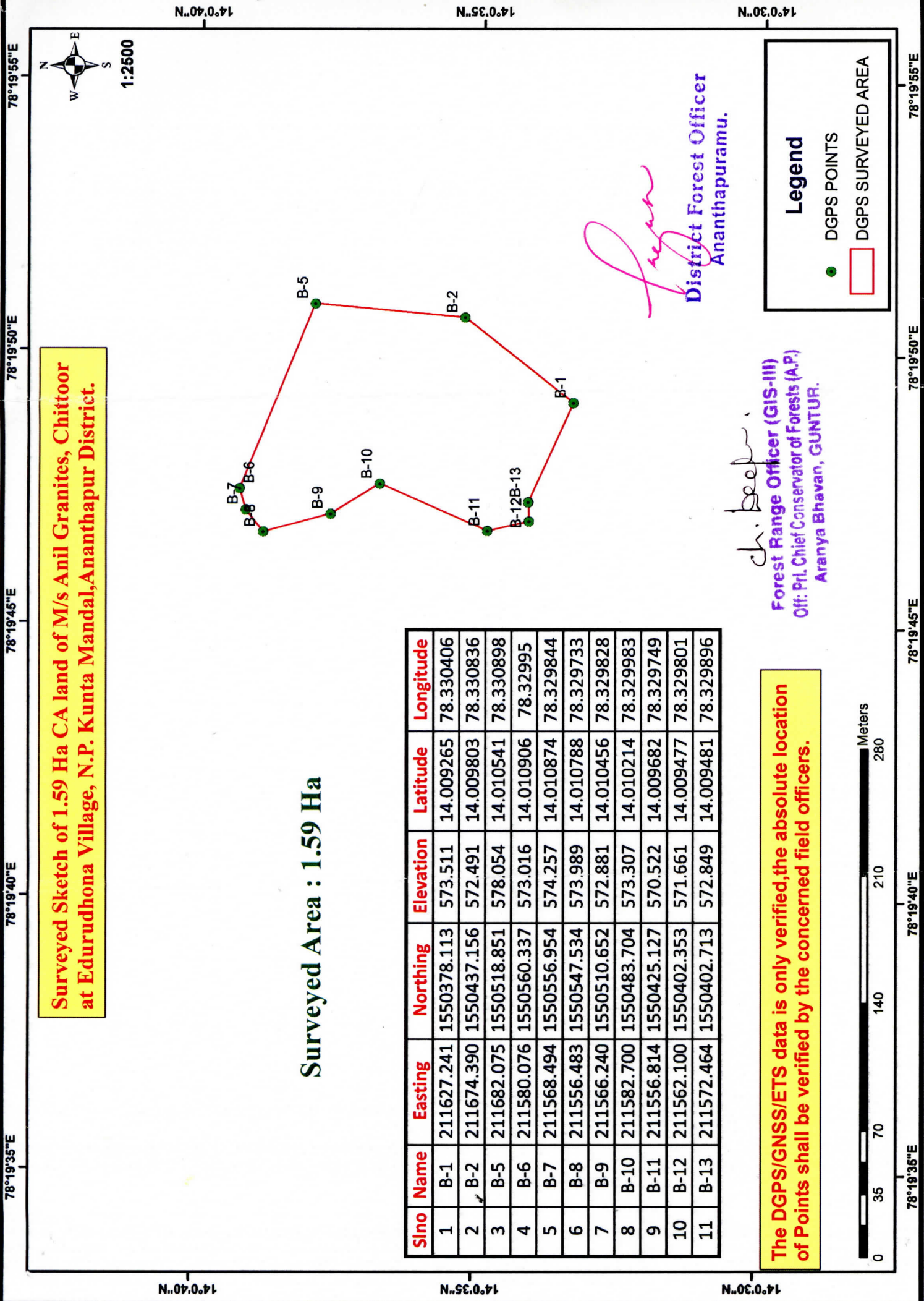
Ch. Deebu
Forest Range Officer (GIS-III)
 Off: Ptl. Chief Conservator of Forests (A.P.)
 Aranya Bhavan, GUNTUR.

[Signature]
District Forest Officer
 Ananthapuramu.

Legend

- DGPS POINTS
- DGPS SURVEYED AREA

The DGPS/GNSS/ETS data is only verified, the absolute location of Points shall be verified by the concerned field officers.



Surveyed Sketch of 1.59 Ha CA land of M/s Anil Granites, Chittoor at Edurudhona Village, N.P. Kunta Mandal, Ananthapur District.

Surveyed Area : 1.59 Ha

S/No	Name	Easting	Northing	Elevation	Latitude	Longitude
1	B-1	211627.241	1550378.113	573.511	14.009265	78.330406
2	B-2	211674.390	1550437.156	572.491	14.009803	78.330836
3	B-5	211682.075	1550518.851	578.054	14.010541	78.330898
4	B-6	211580.076	1550560.337	573.016	14.010906	78.32995
5	B-7	211568.494	1550556.954	574.257	14.010874	78.329844
6	B-8	211556.483	1550547.534	573.989	14.010788	78.329733
7	B-9	211566.240	1550510.652	572.881	14.010456	78.329828
8	B-10	211582.700	1550483.704	573.307	14.010214	78.329983
9	B-11	211556.814	1550425.127	570.522	14.009682	78.329749
10	B-12	211562.100	1550402.353	571.661	14.009477	78.329801
11	B-13	211572.464	1550402.713	572.849	14.009481	78.329896

Ch. Beethi
Forest Range Officer (GIS-III)
 Off: Ptl. Chief Conservator of Forests (A.P.)
 Aranya Bhavan, GUNTUR.

[Signature]
District Forest Officer
 Ananthapuramu.

The DGPS/GNSS/ETS data is only verified, the absolute location of Points shall be verified by the concerned field officers.

Legend

- DGPS POINTS
- DGPS SURVEYED AREA

