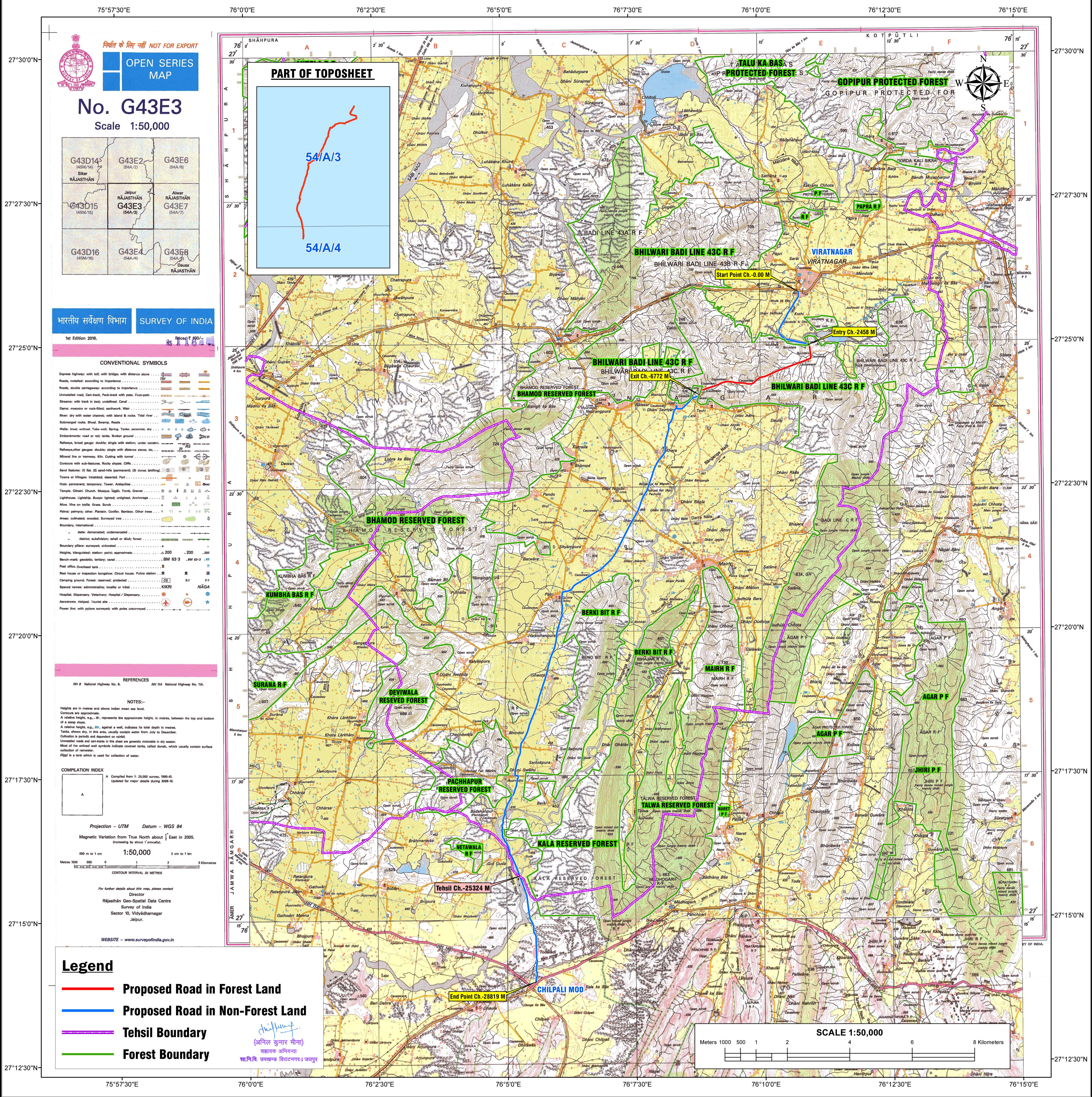


MAP SHOWING GEO-REFERENCE SURVEY OF INDIA TOPOSHEET WITH FOREST BOUNDARY AND PROPOSED ROAD ALIGNMENT IN FOREST AND NON-FOREST AREA

Full title of the Project : "Construction of Widening and Strengthening Road from Viratnagar (NH-248A) to Chilpali Mod (NH-148) Via Teori, Sewra Palri, Palri Tiraha, Ghota, Sawamiki Dhani, Badshahpur, Gudha Baijanathpura, Todalari, Tehsil-Viratnagar, District -Jaipur (Rajasthan)"

Proposal No. : FP/RJ/ROAD/140508/2021 Applied Diversion Area : 4.3140 Ha.



भारतीय सर्वेक्षण विभाग
SURVEY OF INDIA
1st Edition 2016.

भारतीय सर्वेक्षण विभाग
SURVEY OF INDIA
1st Edition 2016.

CONVENTIONAL SYMBOLS

Express highway; with toll; with bridge with distance stone. ...
Roads, metalled; according to importance. ...
Unmetalled road, Cart-track, Road-track with stone. Foot-path. ...
Streams with track in bed; unforded. Canal. ...
Dams; masonry or rock-filled; earthwork. Weir. ...
River; dry with water channel; with island & rocks. Tidal river. ...
Submerged rock. Shoal. Swamp. Reeds. ...
Wells; lined; unlined. Tube-well. Spring. Tank; permanent; dry. ...
Embankments; road or rail; tanks. Broken ground. ...
Railways; broad gauge; double; single with station; under construction. ...
Railways; other gauges; double; single with distance stone; double. ...
Mined fire or quarry. Mine. Cutting with tunnel. ...
Contours with sub-features. Rocky slopes. Cliffs. ...
Soil features: (1) flat. (2) sand-hill (dune). (3) dunes (barren). ...
Towns or Villages; inhabited; deserted. Fort. ...
Huts; permanent; temporary. Tower. Adobition. ...
Temples. Chhatra. Church. Mosque. Light. Tomb. Graves. ...
Lighthouses. Lightship. Buoy; lighted; unlighted. Anchorage. ...
Mine. View on terrace. Grass. Scorch. ...
Palms; palmry; other. Platanus. Coffee. Bamboo. Other trees. ...
Areas; cultivated; wooded. Surveyed tree. ...
Boundary; International. ...
state; demarcated; undemarcated. ...
district; subdivision; taluk or taluk; forest. ...
Boundary pillars; surveyed; uncollected. ...
Heights; triangulated; station; points; approximates. ...
Bench-mark; geodetic; tertiary; canal. ...
Post office. Overhead tank. ...
Rest house or inspection bungalow. Circuit house. Police station. ...
Camping ground. Forest; reserved; protected. ...
Spend name; administrative; locality or tribal. ...
Hospital. Dispensary. Veterinary. Hospital / Dispensary. ...
Aerodrome. Helipad. Tourist site. ...
Power line; with pylons surveyed; with poles unsurveyed. ...

REFERENCES

NH 8 National Highway No. 8. NH 15A National Highway No. 15A.

NOTES:-

Heights are in metres and above Indian mean sea level. Contours are approximate. A relative height; h.a.; represents the approximate height; in metres, between the top and bottom of a step slope. A relative height; h.d.; represents its total depth in metres. Tanks, shown dry, in this area, usually contain water from July to December. Cultivation is periodic and dependent on rainfall. Unmetalled roads and tracks in this sheet are generally mettable in dry season. Most of the unlined well symbols indicate covered tanks, called dunds, which usually contain surface collection of rainwater. Duggi is a tank which is used for collection of water.

COMPILED INDEX

A. Compiled from 1:25,000 survey, 1960-61. Updated for major details during 2009-10.

Projection - UTM Datum - WGS 84

Magnetic Variation from True North about 1/2° East in 2005. (Increasing by about 1/2° annually).

Scale 1:50,000

500 m to 1 cm 2 cm to 1 km

CONTOUR INTERVAL 20 METRES

For further details about this map, please contact:
Director
Rajasthan Geo-Spatial Data Centre
Survey of India
Sector 10, VidyaDharnagar
Jaipur.

WEBSITE - www.surveyofindia.gov.in

Legend

Proposed Road in Forest Land

Proposed Road in Non-Forest Land

Tehsil Boundary

Forest Boundary

(अनिल कुमार मीना)
सहायक अधिवक्ता
सा.नि.वि. वनसंरक्षक विरतनगर-जयपुर

SCALE 1:50,000

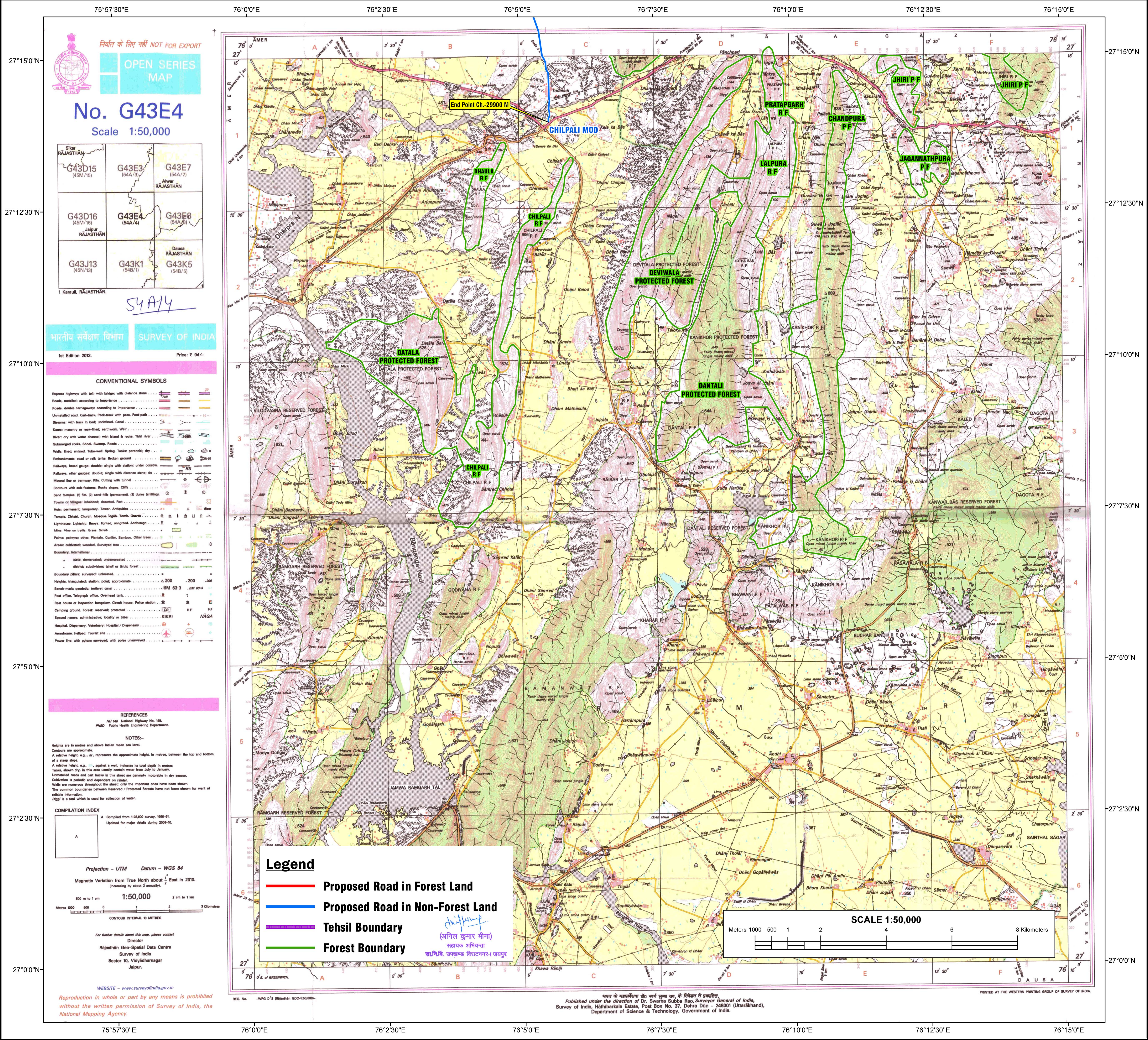
Meters 1000 500 1 2 4 6 8 Kilometers

MAP SHOWING GEO-REFERENCE SURVEY OF INDIA TOPOSHEET WITH FOREST BOUNDARY AND PROPOSED ROAD ALIGNMENT IN FOREST AND NON-FOREST AREA

Full title of the Project : "Construction of Widening and Strengthening Road from Viratnagar (NH-248A) to Chilpali Mod (NH-148) Via Teori, Sewra Palri, Palri Tiraha, Ghoti, Sawamiki Dhani, Badshahpur, Gudha Baijanathpura, Todalari, Tehsil-Viratnagar, District -Jaipur (Rajasthan)"

Proposal No. : FP/RJ/ROAD/140508/2021 Applied Diversion Area : 4.3140 Ha.

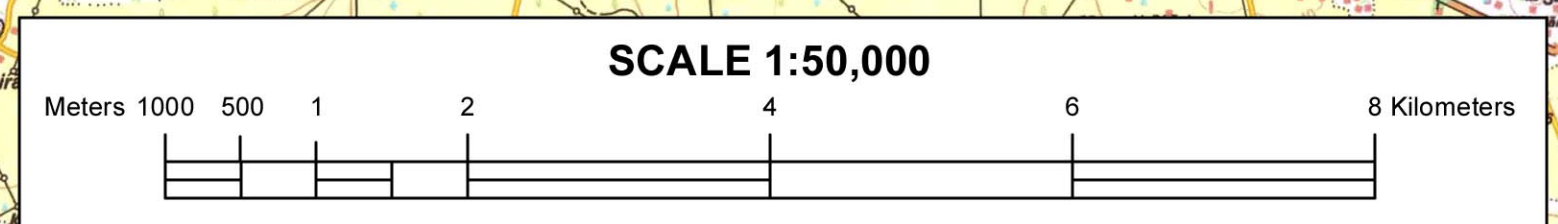
PART-2



Legend

- Proposed Road in Forest Land
- Proposed Road in Non-Forest Land
- Tehsil Boundary
- Forest Boundary

(अनिल कुमार मीना)
सहायक अभियन्ता
जा.पि.वि. उपखण्ड विस्तारपर्य. जयपुर



मिर्चित के लिए नहीं NOT FOR EXPORT

OPEN SERIES MAP

No. G43E4

Scale 1:50,000

Sikar RAJASTHAN G43D15 (45M/15)	G43E3 (54A/3)	G43E7 (54A/7)
G43D16 (45M/16)	G43E4 (54A/4)	G43E8 (54A/8)
G43J13 (45B/13)	G43K1 (54B/1)	G43K5 (54B/5)

1 Karauli, RAJASTHAN.

भारतीय सर्वेक्षण विभाग SURVEY OF INDIA

1st Edition 2013. Price: ₹ 94/-

CONVENTIONAL SYMBOLS

Express Highway: Solid red line with white center	Roads, metalled: Dashed red line	Roads, double cartways: Dashed orange line	Unmetalled road: Dashed yellow line	Streams: Blue line with wavy pattern	Water bodies: Blue area
Forest boundaries: Green outline	Proposed road in forest land: Red line with green outline	Proposed road in non-forest land: Blue line	Tehsil boundary: Purple line	Contour lines: Brown line with elevation	Spot heights: Black dot with number

REFERENCES

NH 148 National Highway No. 148
PHED Public Health Engineering Department.

NOTES:-

Heights are in meters and above Indian mean sea level.
Contours are approximate.
A relative height, e.g., 10, represents the approximate height, in metres, between the top and bottom of a steep slope.
A relative height, e.g., -10, indicates its total depth in metres.
Tanks shown dry in this area usually contain water from July to January.
Unmetalled roads and cart tracks in this sheet are generally motorable in dry season.
Cultivation is seasonal and dependent on rainfall.
Wells are numerous throughout the sheet, only the important ones have been shown.
The common boundaries between Reserved / Protected Forests have not been shown for want of reliable information.
Dip is a tank which is used for collection of water.

COMPILATION INDEX

A Compiled from 1:25,000 survey, 1960-61.
Updated for major details during 2008-10.

Projection - UTM Datum - WGS 84

Magnetic Variation from True North about 1/2° East in 2010.
(Increasing by about 2 annually).

Scale 1:50,000

500 m to 1 cm

2 cm to 1 km

3 Kilometers

CONTOUR INTERVAL 10 METRES

For further details about this map, please contact
Director
Rajasthan Geo-Spatial Data Centre
Survey of India
Sector 10, Vidyadhar Nagar
Jaipur.

WEBSITE - www.surveyofindia.gov.in

Reproduction in whole or part by any means is prohibited without the written permission of Survey of India, the National Mapping Agency.

भारत के सर्वेक्षण विभाग के द्वारा तैयार की गई है।
Published under the direction of Dr. Swarna Subba Rao, Surveyor General of India,
Survey of India, Hithibarkala Estate, Post Box No. 37, Dehra Dun - 248001 (Uttarakhand),
Department of Science & Technology, Government of India.

PRINTED AT THE WESTERN PRINTING GROUP OF SURVEY OF INDIA.