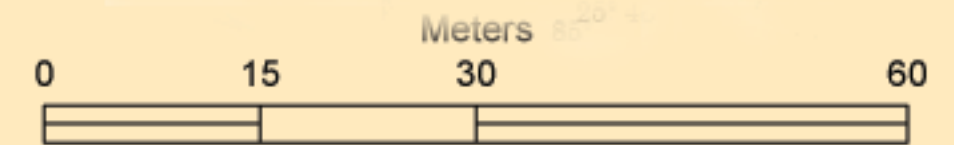
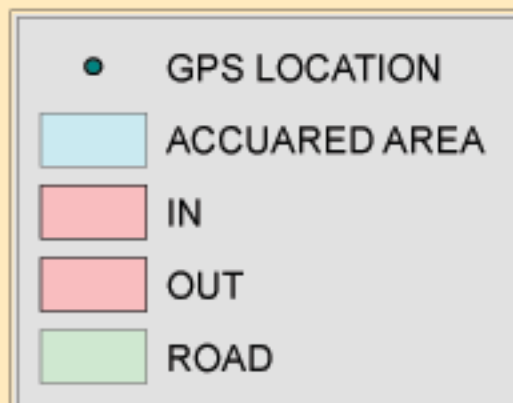
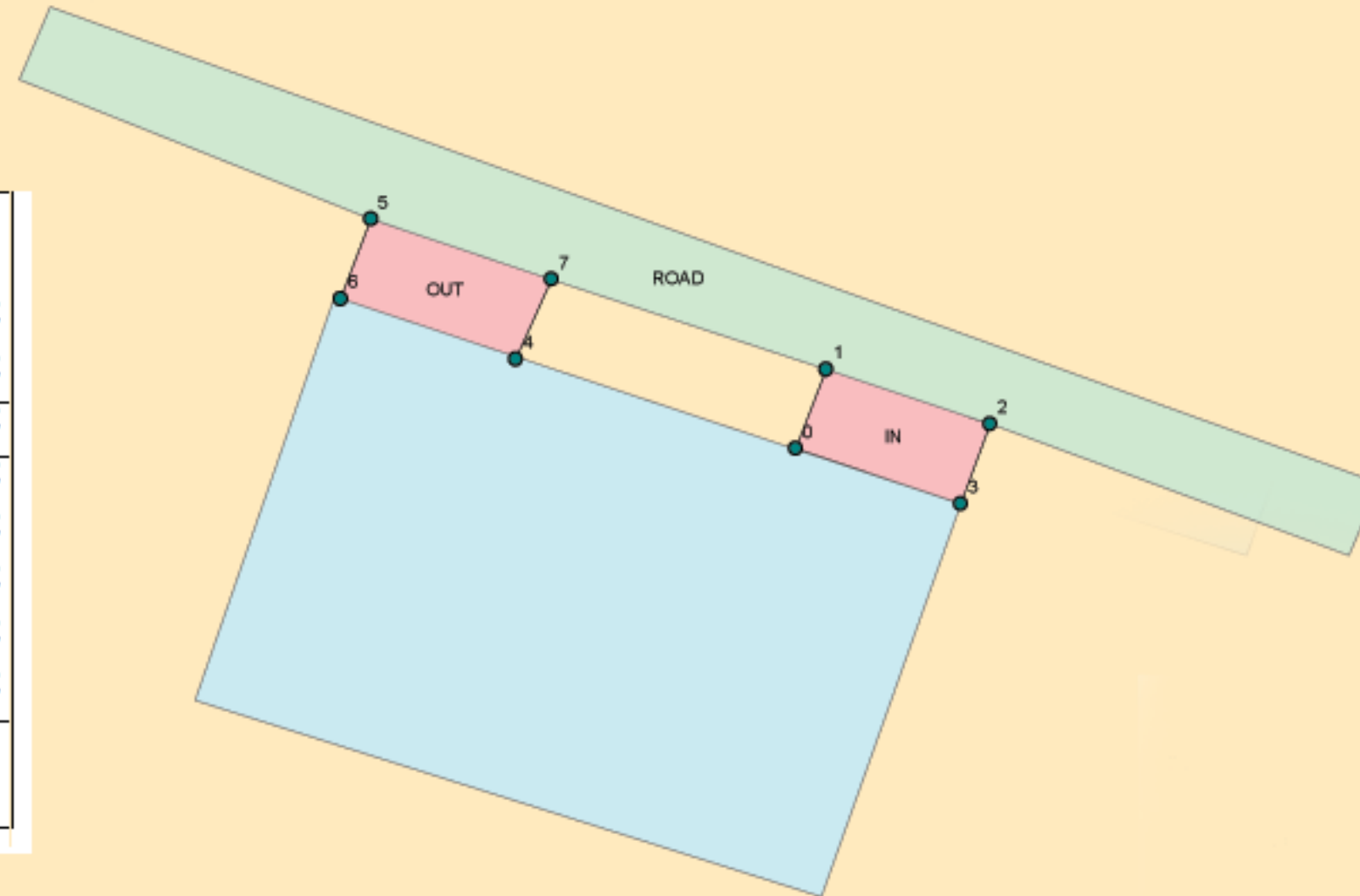


PROPOSED PLAN MAP FOR PETROL PUMP ON SH-90 ROAD BY SHREE SHAMBHU NATH DAS



Sl. No.	GPS Reading	
	Lat	Long.
1	25°48'19.32"N	84°44'58.77"E
2	25°48'19.05"N	84°44'58.80"E
3	25°48'19.03"N	84°44'59.10"E
4	25°48'19.33"N	84°44'59.08"E
5	25°48'18.15"N	84°44'58.94"E
6	25°48'17.95"N	84°44'58.97"E
7	25°48'17.97"N	84°44'59.19"E
8	25°48'18.18"N	84°44'59.18"E
9	25°48'19.25"N	84°45'0.67"E
10	25°48'17.93"N	84°45'0.56"E



1:525