

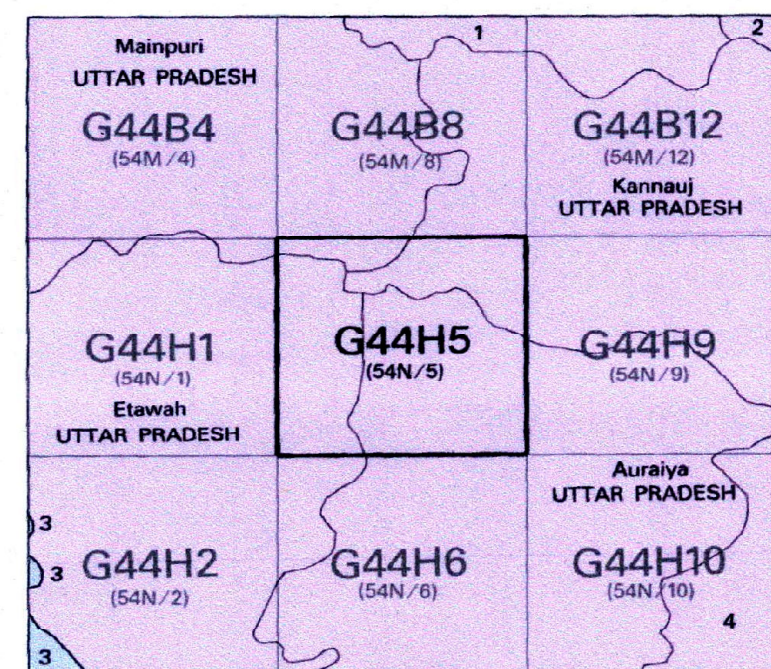


निर्यात के लिए नहीं NOT FOR EXPORT

OPEN SERIES
MAP

No. G44H5

Scale 1:50,000



PLOTTER PRINT

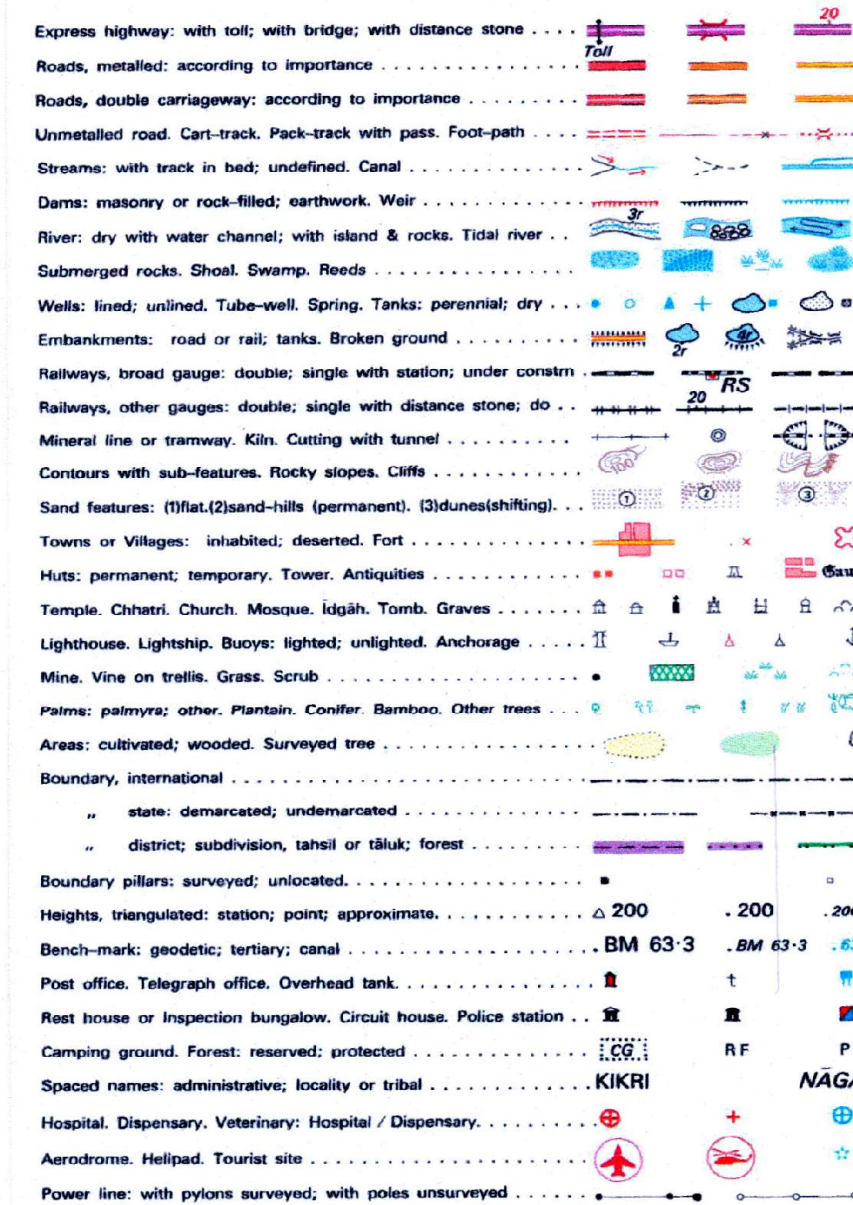
भारतीय सर्वेक्षण विभाग SURVEY OF INDIA

1st Edition 2011.

Price: ₹ 70/-

0250

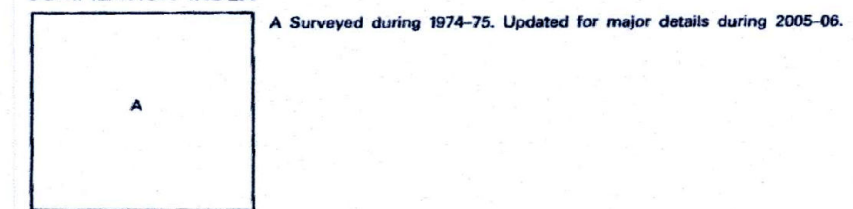
CONVENTIONAL SYMBOLS



NOTES :-

Heights are in metres and above Indian mean sea level. Contours are approximate. A relative height, Δ , represents the approximate height, in metres, between the top and bottom of a steep slope. The kilometre stone numbers along roads and canals are shown in slant type, e.g., 'S' whereas milestone numbers are shown in upright type, e.g., '5'. Unmetalled roads and cart-tracks along canals are generally motorable in dry season whereas other cart-tracks are generally jeepsable in dry season. Permission to use these along canals is required from the irrigation authorities. Seasonal streams in this sheet are generally fordable from October to June at the places indicated as such. Tanks, shown dry, in this area, usually contain water from July to October. Wells and tube-wells are numerous throughout the sheet, only the important ones have been shown. Areas unfit for cultivation due to layers of caustic soda are shown as 'Waste land'. The triangulated & levelling heights and contours in this sheet have not been adjusted to the heights of spirit-levelled bench-marks and may not be strictly in accordance with them.

COMPILATION INDEX



Projection - UTM Datum - WGS 84

Magnetic Variation from True North about 1° East in 2005.

(Increasing by about 1° annually).

1:50,000

CONTOUR INTERVAL 20 METRES

For further details about this map, please contact

Director

Uttarakhand & West Uttar Pradesh Geo-Spatial Data Centre

Survey of India, 17 E.C. Road, Karanpur

Dehra Dun 248001

WEBSITE - www.surveyofindia.gov.in

