

## MADHYA PRADESH

GUNA & SHIVPURI DISTRICTS.

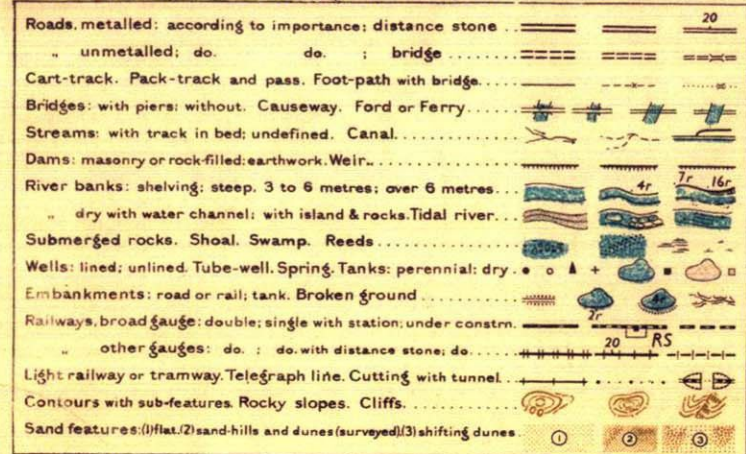
Surveyed 1967-68.

Magnetic Variation from True North about  $\frac{1}{2}^{\circ}$  West in 1975.  
(Annual change negligible.)

No. 54  $\frac{H}{13}$ 

REG. No. 4711 PPD '77 (N.D.35-1:33,333)-3134 '79-606 '94.

*Published under the direction of Major-General K. J. Khosla BSc. BE (Civil) FIS FIE FIGI MASCE (USA) Surveyor General of India*



$54\frac{G}{12}$	$54\frac{G}{16}$	$54\frac{K}{4}$
$54\frac{H}{9}$	$54\frac{H}{13}$	$54\frac{L}{1}$
$54\frac{H}{10}$	$54\frac{H}{14}$	$54\frac{L}{2}$

1st Edition 1977.

REFER TO THIS MAP AS :- 1:50,000  
SHEET 54 H/13 FIRST EDITION

INDIA

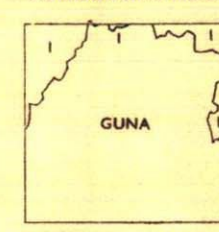
HEIGHTS & CONTOURS IN METRES  
CONTOUR INTERVAL 20 METRES

• Not applicable
































































A small portion of tahsil boundary in square C/3 between Ashoknagar and Mungaoli Tahsils has been entered as a result of verification survey carried out during 1975-76.

The kilometre stone numbers along roads are shown in slant type, e.g., '5' whereas milestone numbers are shown in upright type, e.g., '5'.

Administrative Index



1 SHIVPURI.

Printed at the HQ (B4) Printing Group or Survey of India	
Towns or Villages: inhabited deserted fort	 
Muse permanent temporary Tower Antiquities	   
Temple Church Monastery	  
High ground	
Lighthouse Lightship Buoy Lighted unlighted Anchorage	    
Mine Vine anvetla Grass Scrub	    
Plains: palms; other Plantain Conifer Bamboo Other trees	     
Boundary	
State demarcated	
district subdivision taluk forest	   
Boundary pillars surveyed unlocated village trijunction	   
Height: triangulated station: point: approximate	   
Benchmark mark: surveyed: tectonic: local	    
Police station	
Police station	
Bungalow: dak or travellers: residence: Post-house	    
Circuit house Camped ground Forest: reserved protected	    
Spaced names: administrative: locality or tribal	   
	 

GOVERNMENT OF INDIA COPYRIGHT, 1977

Price: Fourteen Rupees.  
Rs. Twenty Nine

कार्यालय महाप्रबंधक  
म.प्र.ग्रामीण सड़क विकास प्राधिकरण  
परियोजना क्रियान्वयन ईकाई गुना