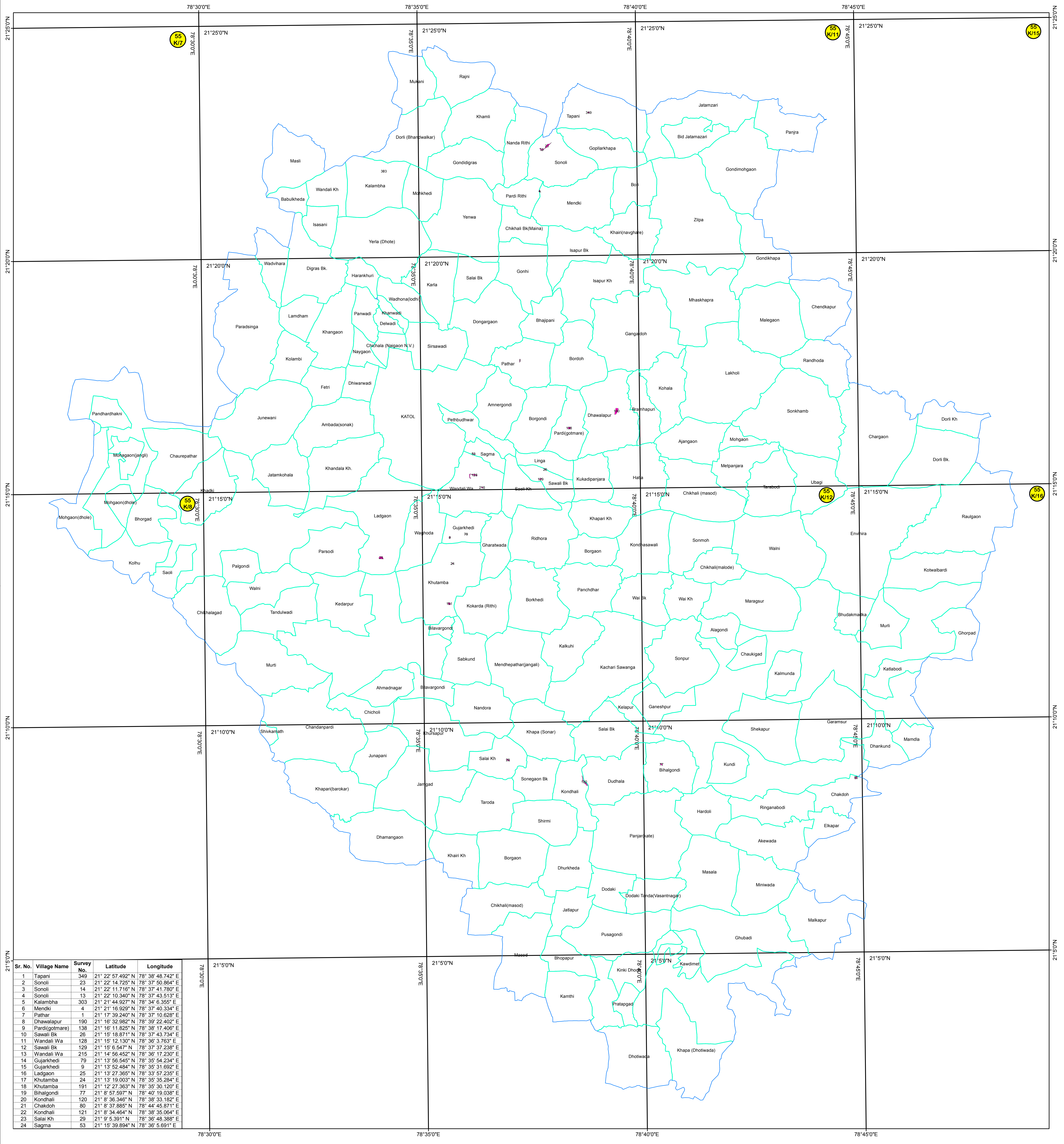
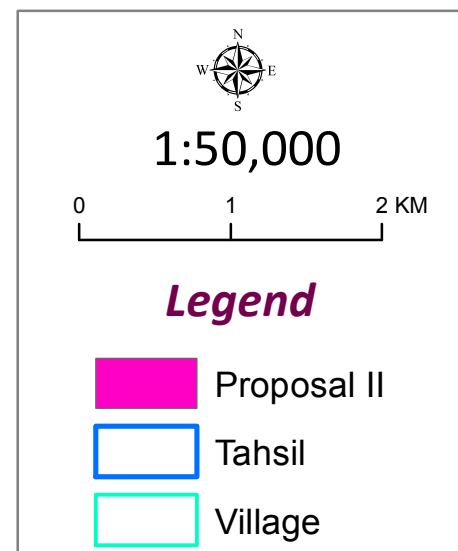
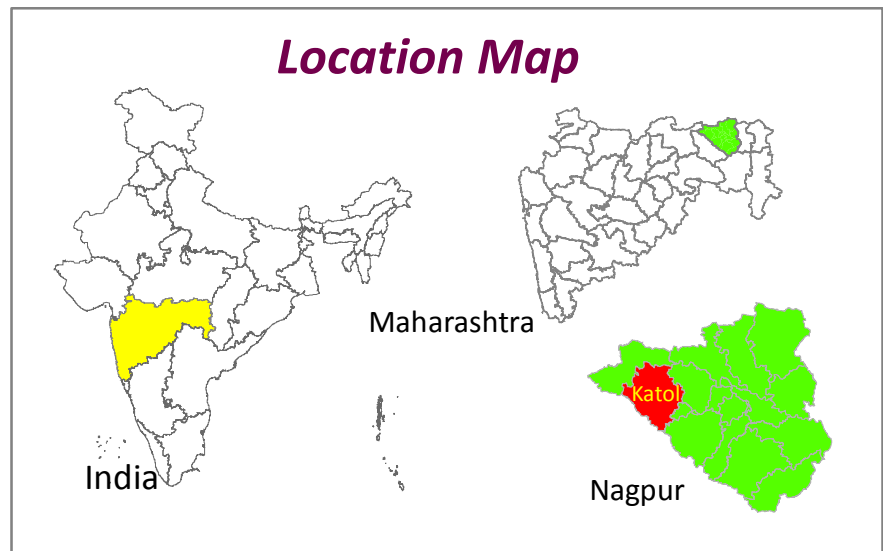


Zudpi Jungle : Proposal II

Katol Tahsil, Nagpur District, Maharashtra



Sr. No.	Village Name	Survey No.	Latitude	Longitude
1	Tapani	349	21° 22' 57.492" N	78° 38' 48.742" E
2	Sonoli	23	21° 22' 14.725" N	78° 37' 50.854" E
3	Sonoli	14	21° 22' 11.716" N	78° 37' 41.780" E
4	Sonoli	13	21° 22' 10.340" N	78° 37' 43.513" E
5	Kalammbha	303	21° 21' 44.927" N	78° 34' 6.355" E
6	Mendki	4	21° 21' 16.929" N	78° 37' 40.334" E
7	Pathar	1	21° 17' 39.240" N	78° 37' 10.628" E
8	Dhwalsapur	190	21° 16' 32.982" N	78° 39' 22.402" E
9	Pardi(gotmare)	138	21° 16' 11.825" N	78° 38' 17.406" E
10	Sawali Bk	26	21° 15' 18.871" N	78° 37' 43.734" E
11	Wandali Wa	128	21° 15' 12.130" N	78° 36' 3.763" E
12	Sawali Bk	129	21° 15' 6.547" N	78° 37' 37.238" E
13	Wandali Wa	215	21° 14' 56.452" N	78° 36' 17.230" E
14	Gujarkhedi	79	21° 13' 56.545" N	78° 35' 54.234" E
15	Gujarkhedi	9	21° 13' 52.484" N	78° 35' 31.692" E
16	Ladgaon	25	21° 13' 27.365" N	78° 33' 57.235" E
17	Khutamba	24	21° 13' 19.003" N	78° 35' 35.284" E
18	Khutamba	191	21° 12' 27.365" N	78° 35' 30.120" E
19	Bihalgondi	77	21° 8' 57.697" N	78° 40' 19.038" E
20	Kondhali	120	21° 8' 36.346" N	78° 38' 33.182" E
21	Chakdoh	80	21° 8' 37.885" N	78° 44' 45.871" E
22	Kondhali	121	21° 8' 34.464" N	78° 38' 35.064" E
23	Salai Kh	29	21° 9' 5.391" N	78° 36' 48.388" E
24	Sigma	53	21° 15' 39.894" N	78° 36' 5.691" E



Data Source :

- Village & Survey No. boundaries provided by Land Records Department, Govt. of Maharashtra.
- Information on Zudpi Jungle provided by the SDO Office, Katol, Nagpur District, Maharashtra.

Generated for :

DISTRICT COLLECTOR OFFICE
Government of Maharashtra,
Nagpur - 440001, Maharashtra

Generated by :

MAHARASHTRA REMOTE SENSING APPLICATIONS CENTRE
Department of Planning, Government of Maharashtra
VNIT Campus, South Ambazari Road, Nagpur - 440 011, Maharashtra.