

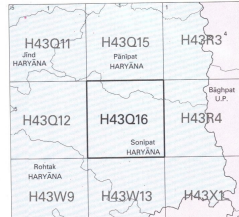


NOT FOR EXPORT

OPEN SERIES MAP

No. H43Q16

Scale 1:50,000




1 Karnal, HARYANA. 2 Jind, HARYANA. 3 Ghazipur, UTTAR PRADESH. 4 Muzaffargarh, UTTAR PRADESH. 5 Jind, HARYANA.

भारतीय सर्वेक्षण विभाग SURVEY OF INDIA

1st Edition 2007. Price : Rs. 50/-

CONVENTIONAL SYMBOLS



REFERENCE

Dep. Depression

NOTES

Height in m above sea level unless otherwise stated. Contours are approximate. A double height '2' indicates the approximate height in metres between the top and bottom of a steep slope...


COMPLETION INDEX

A. Surveyed during 1990-01. Updated for major details during 2005-06.

Projection - UTM Datum - WGS 84

Magnetic Variation from True North about 2° East in 2000.

1:50,000



CONTOUR INTERVAL: 5 METRES

For further details about this map, please contact Director, Haryana Geo-Spatial Data Centre, Survey of India, Sector 30 A, Chandigarh.

Fax : 0172 - 2604671

WEBSITE - www.surveyofindia.gov.in

Reproduction in whole or part by any means is prohibited without the written permission of Survey of India, the National Mapping Agency.

GOVERNMENT OF INDIA COPYRIGHT: 2007.

