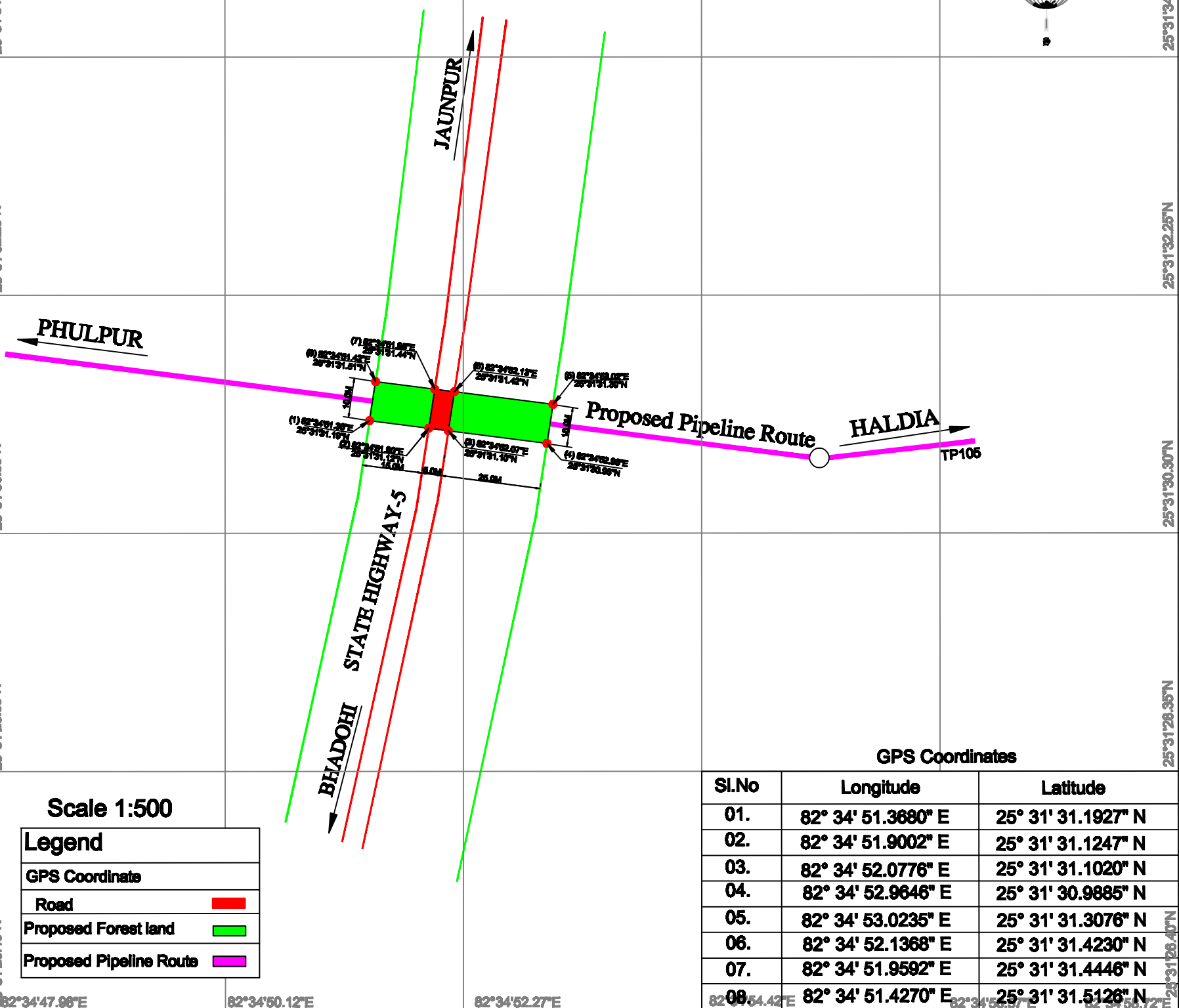
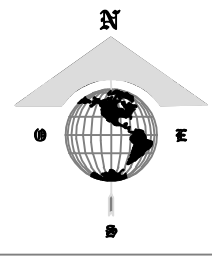


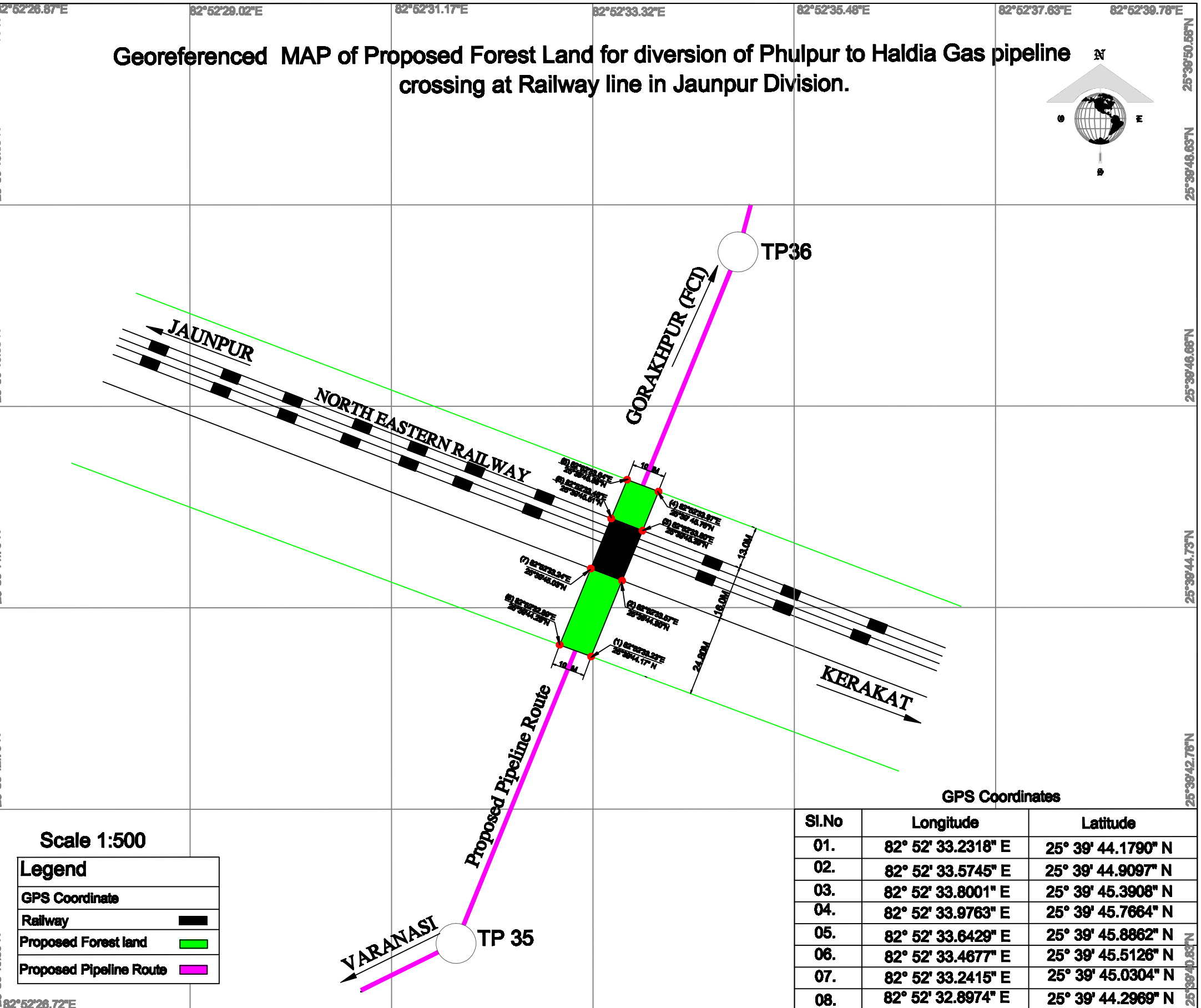
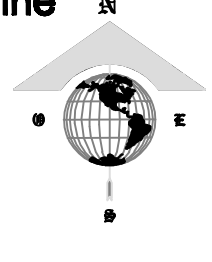
# Georeferenced MAP of Proposed Forest Land for diversion of Phulpur to Haldia Gas pipeline crossing at State Highway-5 in Jaunpur District



Scale 1:500

Legend	
GPS Coordinate	
Road	<span style="color:red">█</span>
Proposed Forest land	<span style="color:green">█</span>
Proposed Pipeline Route	<span style="color:magenta">█</span>

# Georeferenced MAP of Proposed Forest Land for diversion of Phulpur to Haldia Gas pipeline crossing at Railway line in Jaunpur Division.



Scale 1:500

Legend	
GPS Coordinate	
Railway	<span style="color:black">█</span>
Proposed Forest land	<span style="color:green">█</span>
Proposed Pipeline Route	<span style="color:magenta">█</span>