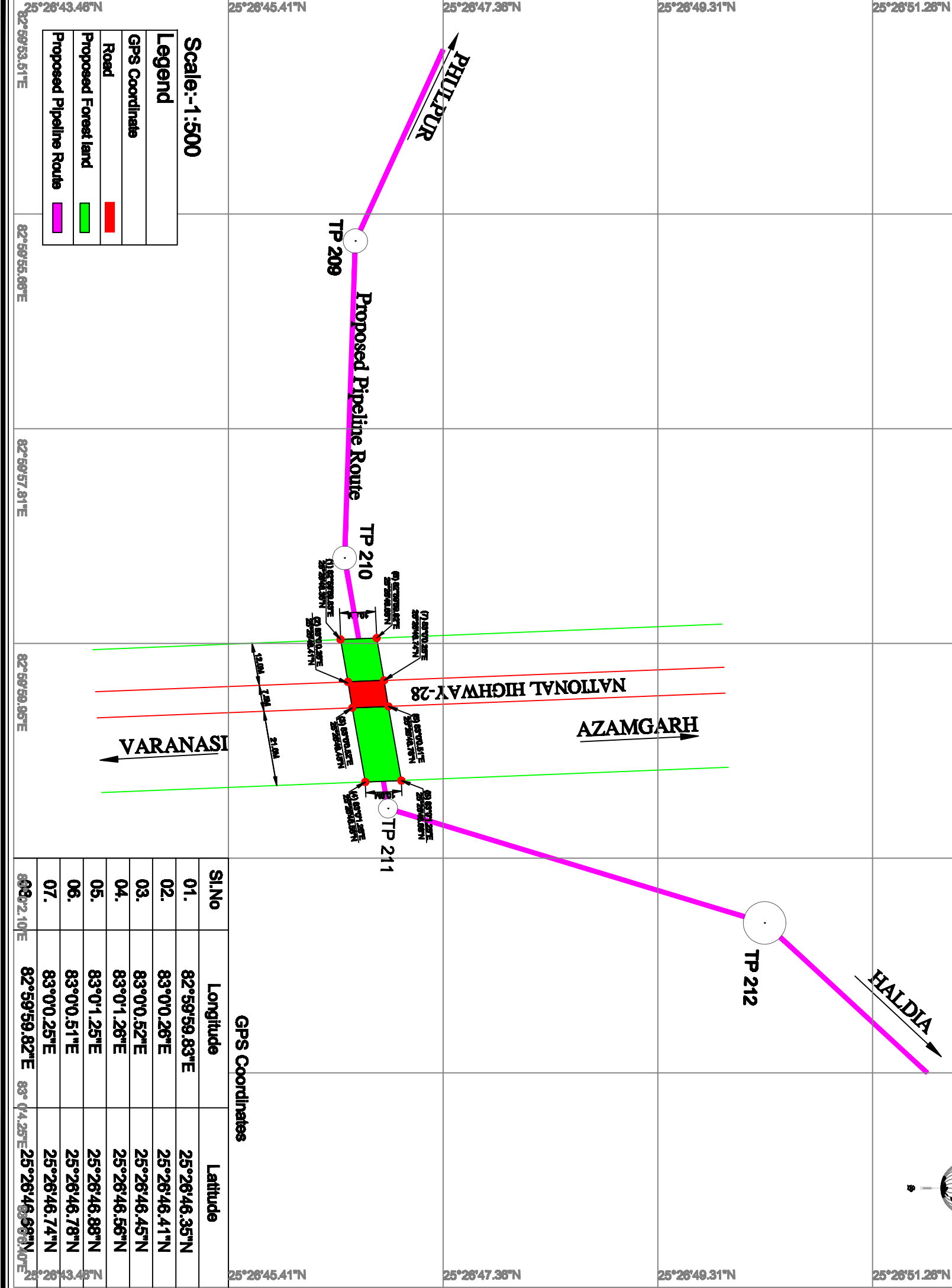


Georeferenced MAP of Proposed Forest Land for diversion of Phulpur to Haldia Gas pipeline crossing at National Highway-28 in Varanasi Division.



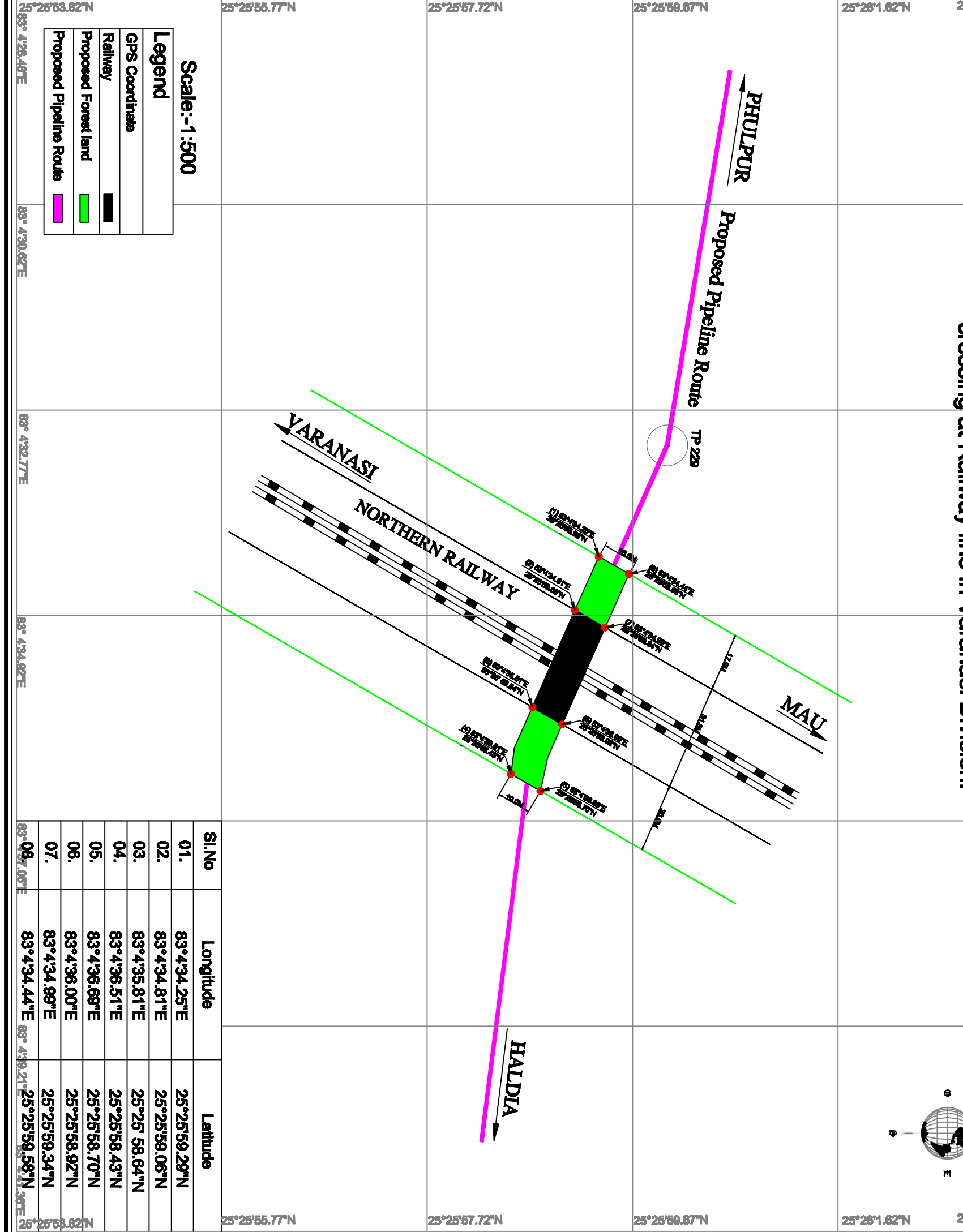
GPS Coordinates

Sl.No	Longitude	Latitude
01.	82°59'59.83"E	25°29'46.35"N
02.	83°00'28"E	25°29'46.41"N
03.	83°00'52"E	25°29'46.45"N
04.	83°01'28"E	25°29'46.59"N
05.	83°01'25"E	25°29'46.89"N
06.	83°00'51"E	25°29'46.78"N
07.	83°00'25"E	25°29'46.74"N
08.	82°59'59.82"E	25°29'46.59"N

Scale:-1:500

- Legend
- GPS Coordinate
 - Road
 - Proposed Forest Land
 - Proposed Pipeline Route

Georeferenced MAP of Proposed Forest Land for diversion of Phulpur to Haldia Gas pipeline crossing at Railway line in Varanasi Division.



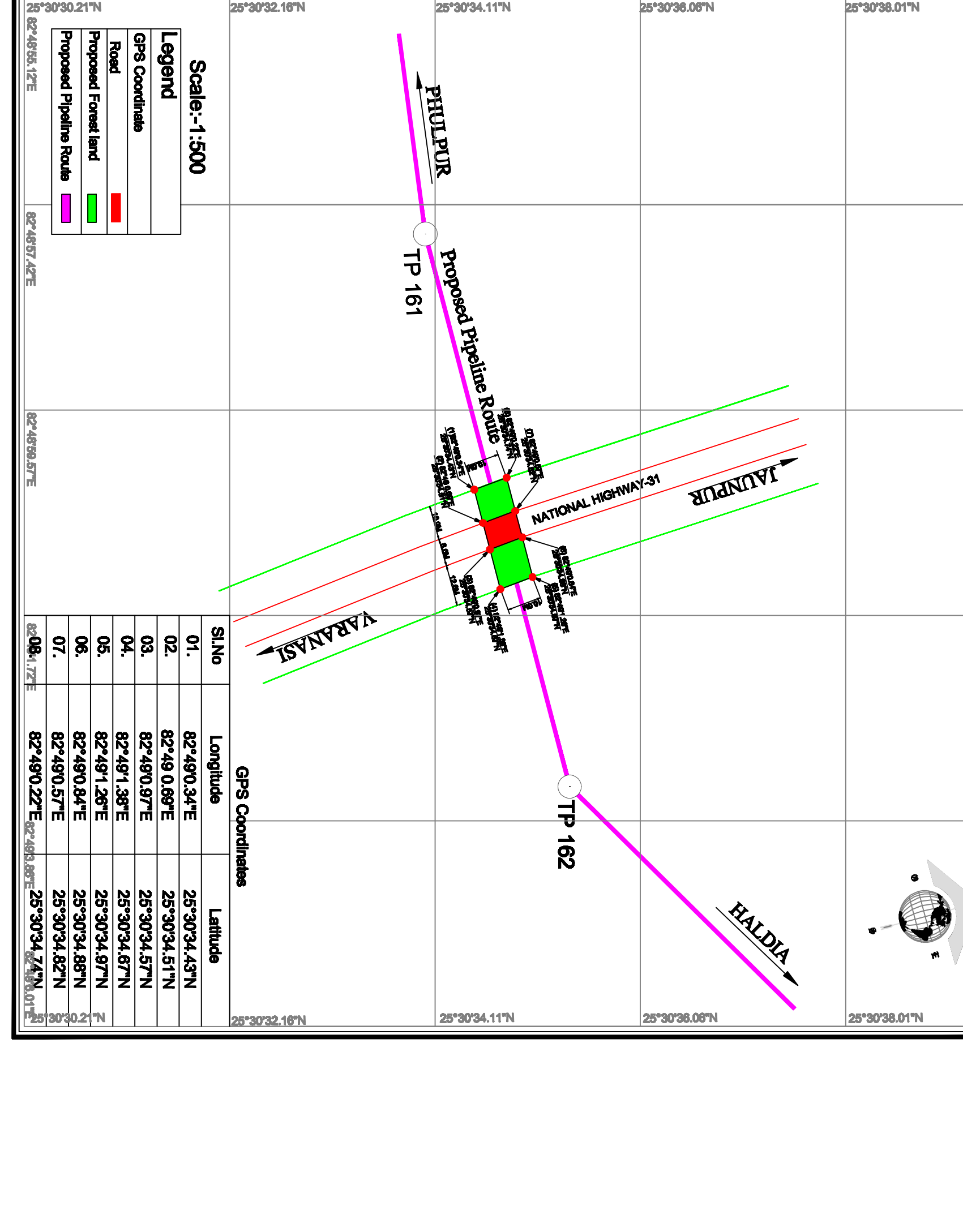
GPS Coordinates

Sl.No	Longitude	Latitude
01.	83°4'34.25"E	25°25'59.29"N
02.	83°4'34.81"E	25°25'59.06"N
03.	83°4'36.81"E	25°25'59.64"N
04.	83°4'36.51"E	25°25'58.43"N
05.	83°4'36.89"E	25°25'58.70"N
06.	83°4'36.00"E	25°25'58.92"N
07.	83°4'34.99"E	25°25'59.34"N
08.	83°4'34.44"E	25°25'59.58"N
09.	83°4'34.00"E	25°25'59.39"E

Scale:-1:500

- Legend
- GPS Coordinate
 - Railway
 - Proposed Forest Land
 - Proposed Pipeline Route

Georeferenced MAP of Proposed Forest Land for diversion of Phulpur to Haldia Gas pipeline crossing at National Highway-31 in Varanasi Division.



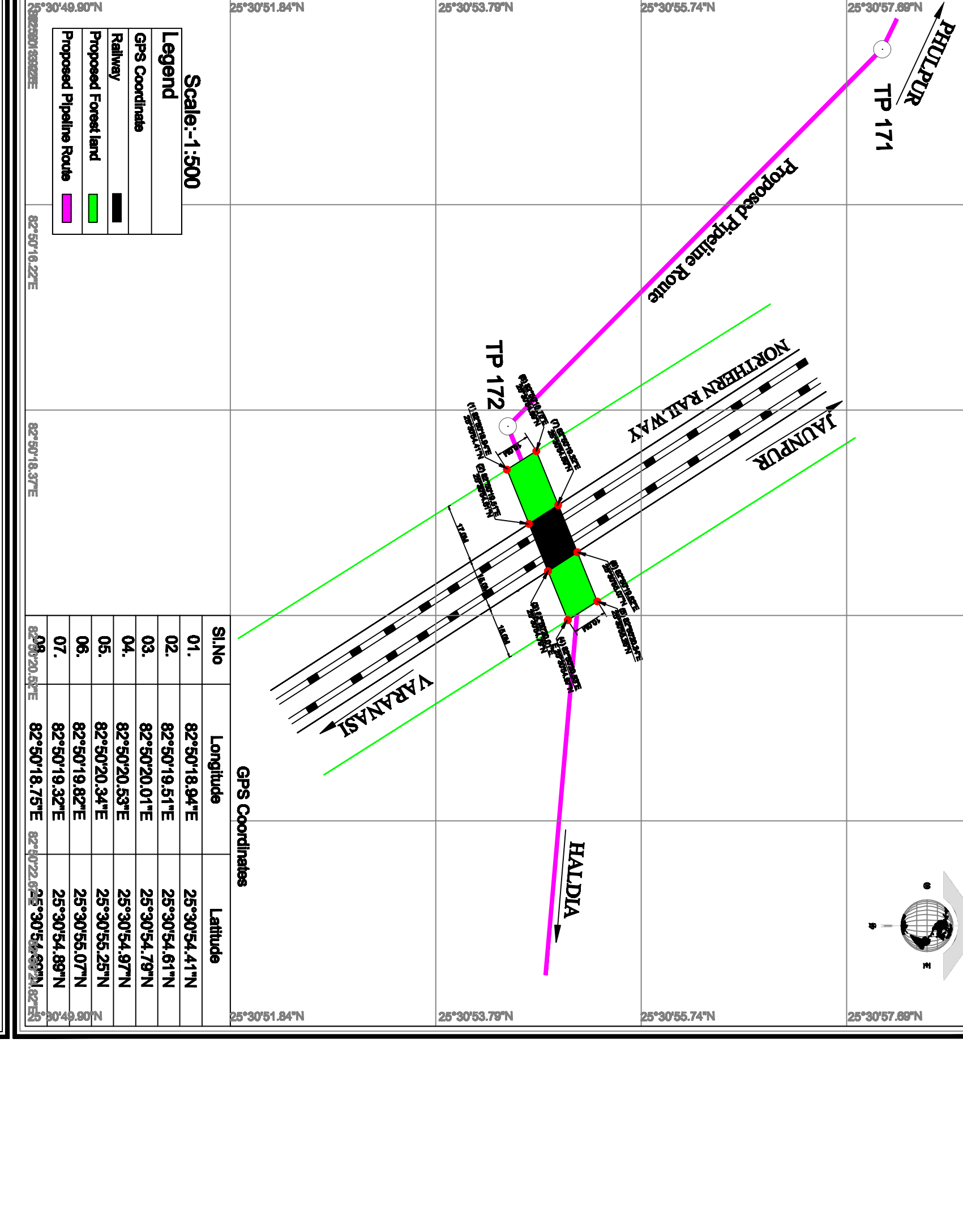
GPS Coordinates

Sl.No	Longitude	Latitude
01.	82°49'0.34"E	25°30'34.43"N
02.	82°49'0.89"E	25°30'34.51"N
03.	82°49'0.97"E	25°30'34.57"N
04.	82°49'1.38"E	25°30'34.67"N
05.	82°49'1.28"E	25°30'34.67"N
06.	82°49'0.84"E	25°30'34.85"N
07.	82°49'0.57"E	25°30'34.82"N
08.	82°49'0.22"E	25°30'34.74"N
09.	82°49'0.89"E	25°30'34.74"N

Scale:-1:500

- Legend
- GPS Coordinate
 - Road
 - Proposed Forest Land
 - Proposed Pipeline Route

Georeferenced MAP of Proposed Forest Land for diversion of Phulpur to Haldia Gas pipeline crossing at Railway line in Varanasi Division.



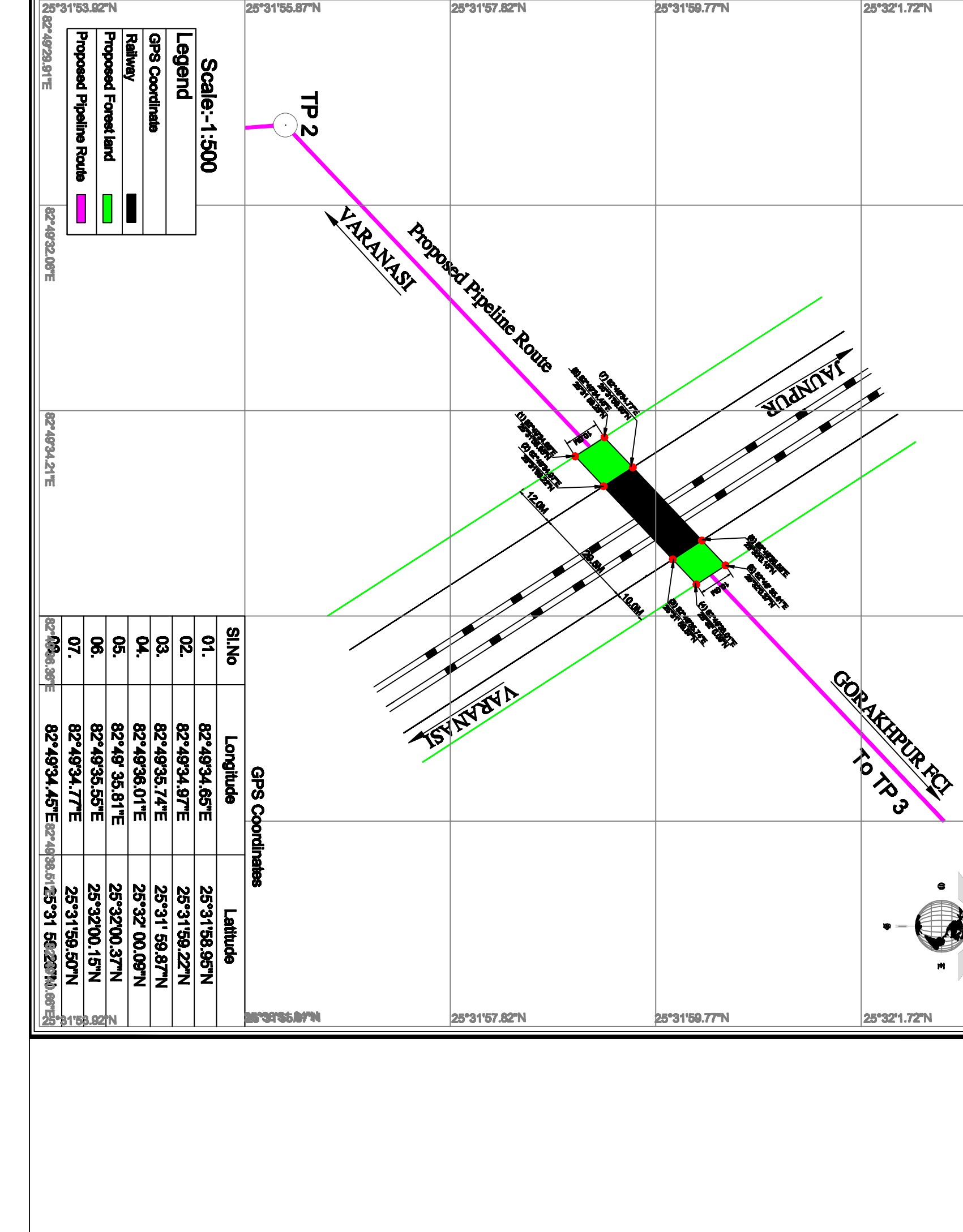
GPS Coordinates

Sl.No	Longitude	Latitude
01.	82°50'18.94"E	25°30'54.41"N
02.	82°50'19.51"E	25°30'54.61"N
03.	82°50'20.01"E	25°30'54.79"N
04.	82°50'20.53"E	25°30'54.97"N
05.	82°50'20.34"E	25°30'55.25"N
06.	82°50'19.82"E	25°30'55.07"N
07.	82°50'19.32"E	25°30'54.89"N
08.	82°50'20.82"E	25°30'54.89"N
09.	82°50'20.82"E	25°30'54.89"N

Scale:-1:500

- Legend
- GPS Coordinate
 - Railway
 - Proposed Forest Land
 - Proposed Pipeline Route

Georeferenced MAP of Proposed Forest Land for diversion of Phulpur to Haldia Gas pipeline crossing at Railway line in Varanasi Division.



GPS Coordinates

Sl.No	Longitude	Latitude
01.	82°49'34.65"E	25°31'59.89"N
02.	82°49'34.97"E	25°31'59.22"N
03.	82°49'35.74"E	25°31'59.87"N
04.	82°49'36.01"E	25°32'00.00"N
05.	82°49'35.81"E	25°32'00.37"N
06.	82°49'35.55"E	25°32'00.15"N
07.	82°49'34.77"E	25°31'59.50"N
08.	82°49'34.45"E	25°31'59.28"N

Scale:-1:500

- Legend
- GPS Coordinate
 - Railway
 - Proposed Forest Land
 - Proposed Pipeline Route