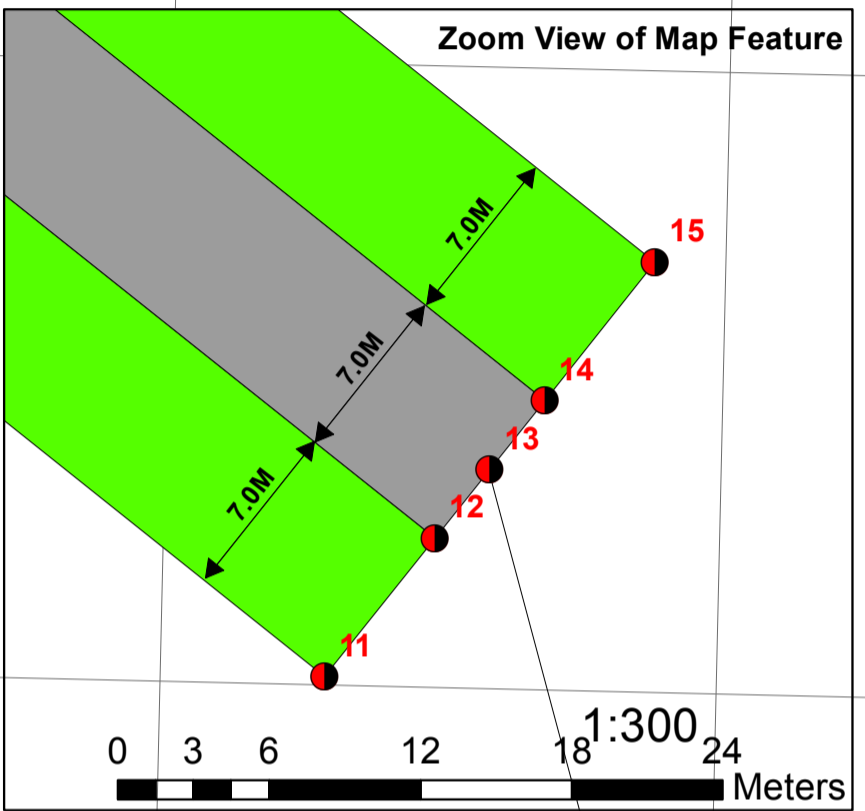
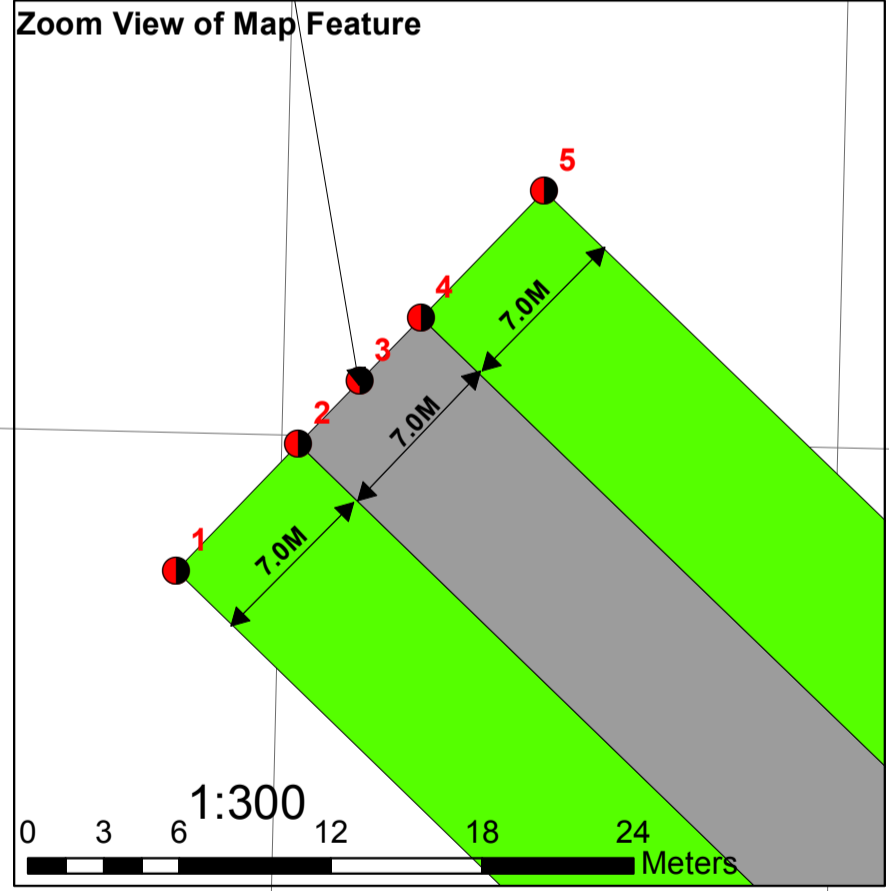
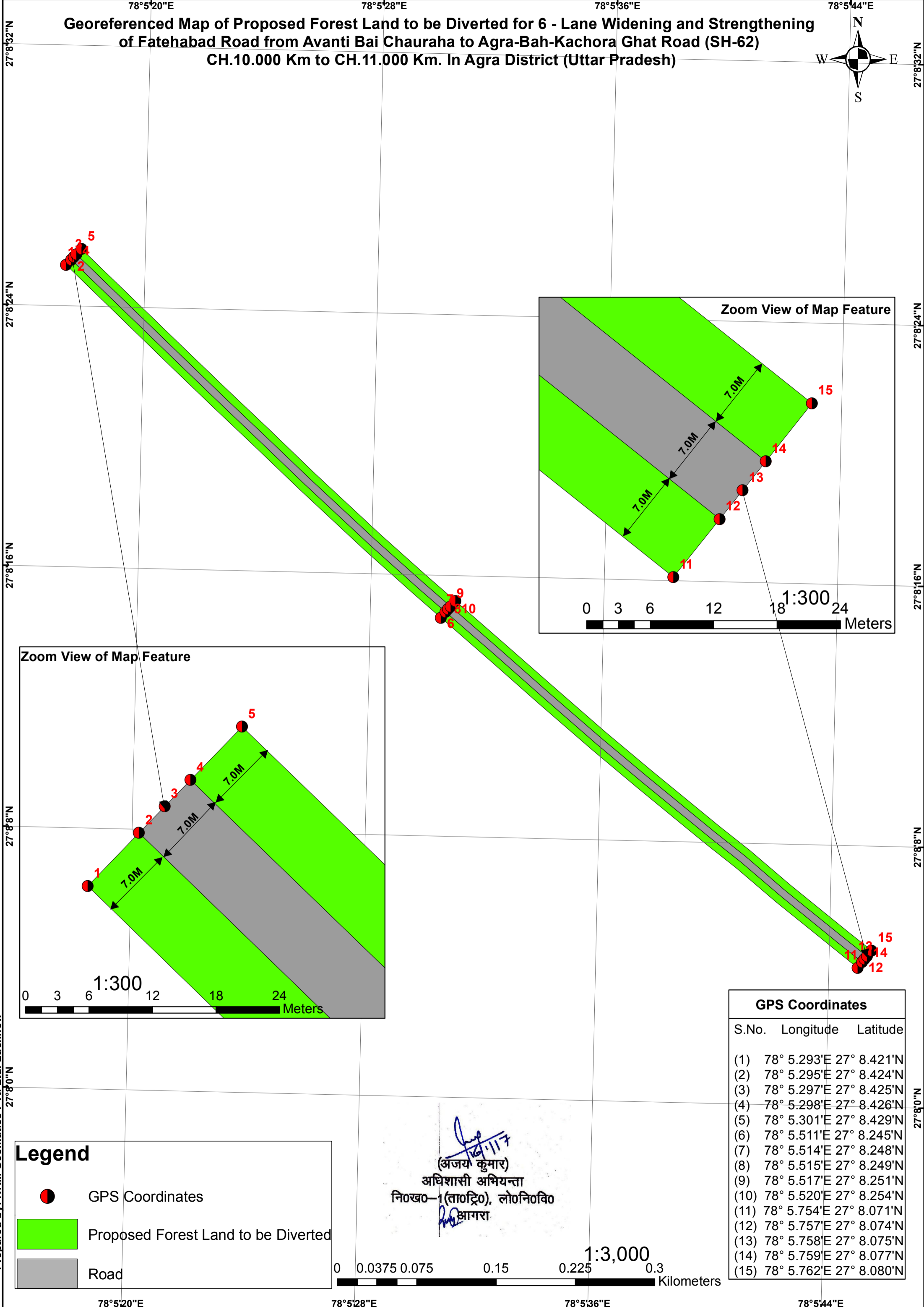
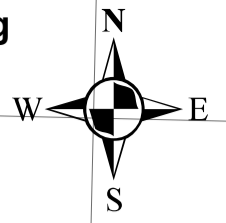


Georeferenced Map of Proposed Forest Land to be Diverted for 6 - Lane Widening and Strengthening of Fatehabad Road from Avanti Bai Chauraha to Agra-Bah-Kachora Ghat Road (SH-62) CH.10.000 Km to CH.11.000 Km. In Agra District (Uttar Pradesh)




GPS Coordinates		
S.No.	Longitude	Latitude
(1)	78° 5.293'E	27° 8.421'N
(2)	78° 5.295'E	27° 8.424'N
(3)	78° 5.297'E	27° 8.425'N
(4)	78° 5.298'E	27° 8.426'N
(5)	78° 5.301'E	27° 8.429'N
(6)	78° 5.511'E	27° 8.245'N
(7)	78° 5.514'E	27° 8.248'N
(8)	78° 5.515'E	27° 8.249'N
(9)	78° 5.517'E	27° 8.251'N
(10)	78° 5.520'E	27° 8.254'N
(11)	78° 5.754'E	27° 8.071'N
(12)	78° 5.757'E	27° 8.074'N
(13)	78° 5.758'E	27° 8.075'N
(14)	78° 5.759'E	27° 8.077'N
(15)	78° 5.762'E	27° 8.080'N

Legend

- GPS Coordinates
- Proposed Forest Land to be Diverted
- Road

(अजय कुमार)
 अधिशासी अभियन्ता
 नि०ख०-१(ता०द्रि०), लो०नि०वि०
 आगरा



Prepared by: NRM Geomatics Pvt. Ltd. Lucknow