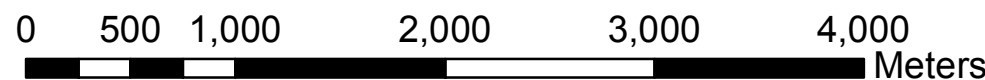







PIPE LINE FOR RAW WATER

SR.NO.	Name	Length	Width	AREA	Total AREA	Area in Hect.
1	Duman to Musehpur	4130	1.000	=4130x1=4130	4130+3440	0.757
2	Musehpur to Meinchana	4300	0.800	=4300x0.8=3440	=7570 sq.mt.	



Legend

-  GPS Points
-  EXISTING ROAD
-  FOREST LAND
-  FOREST LAND

