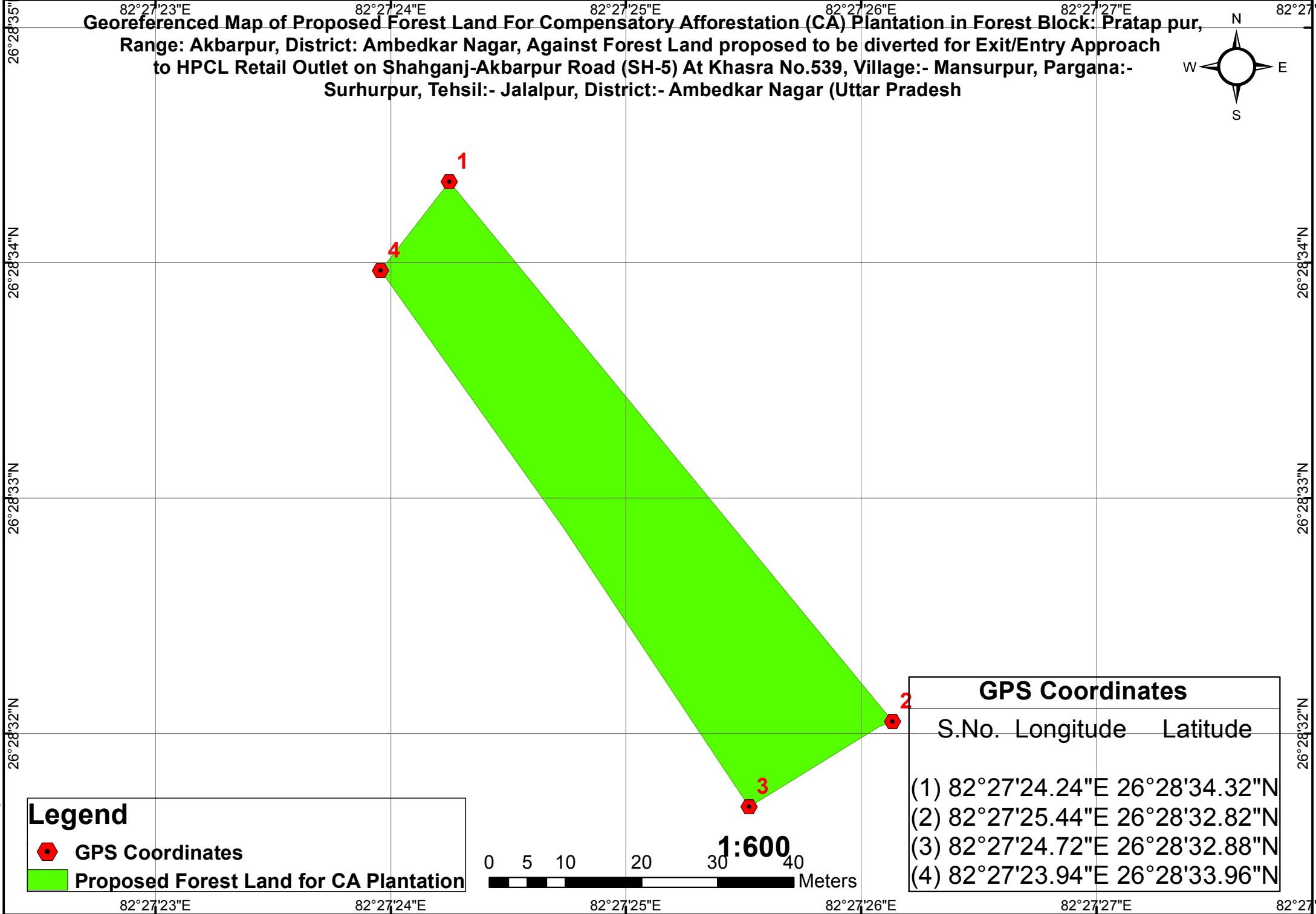
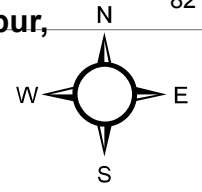
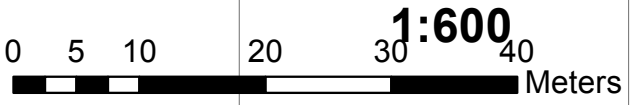


**Georeferenced Map of Proposed Forest Land For Compensatory Afforestation (CA) Plantation in Forest Block: Pratap pur,
Range: Akbarpur, District: Ambedkar Nagar, Against Forest Land proposed to be diverted for Exit/Entry Approach
to HPCL Retail Outlet on Shahganj-Akbarpur Road (SH-5) At Khasra No.539, Village:- Mansurpur, Pargana:-
Surhurpur, Tehsil:- Jalalpur, District:- Ambedkar Nagar (Uttar Pradesh)**



Legend

- GPS Coordinates
- Proposed Forest Land for CA Plantation



GPS Coordinates		
S.No.	Longitude	Latitude
(1)	82°27'24.24"E	26°28'34.32"N
(2)	82°27'25.44"E	26°28'32.82"N
(3)	82°27'24.72"E	26°28'32.88"N
(4)	82°27'23.94"E	26°28'33.96"N

Prepared by NRM Geomatics Pvt. Ltd. Lucknow