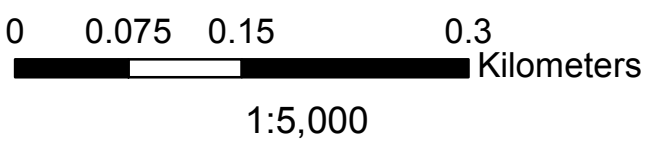
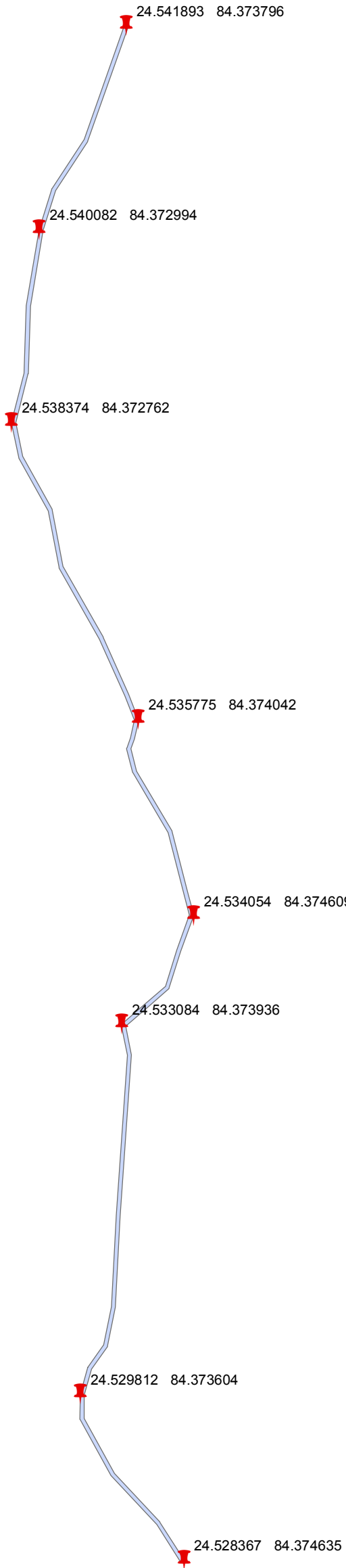
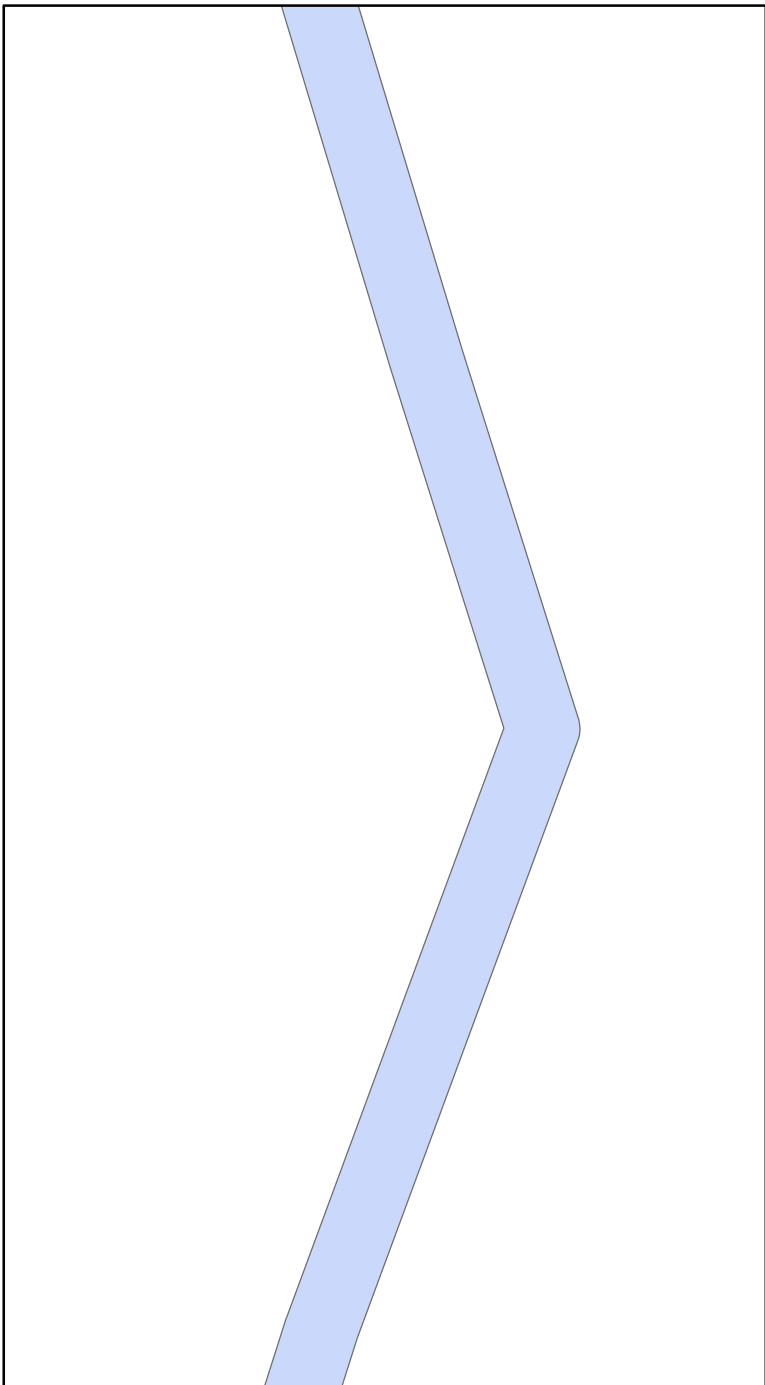




# Proposed Alingment for Construction of L059-T04 to Teteriya.



**Index**

-  GPS Location
-  Propose Land for Road

84°22'20"E

84°22'40"E

24°32'20"N

24°32'20"N

24°32'0"N

24°32'0"N

24°31'40"N

24°31'40"N