

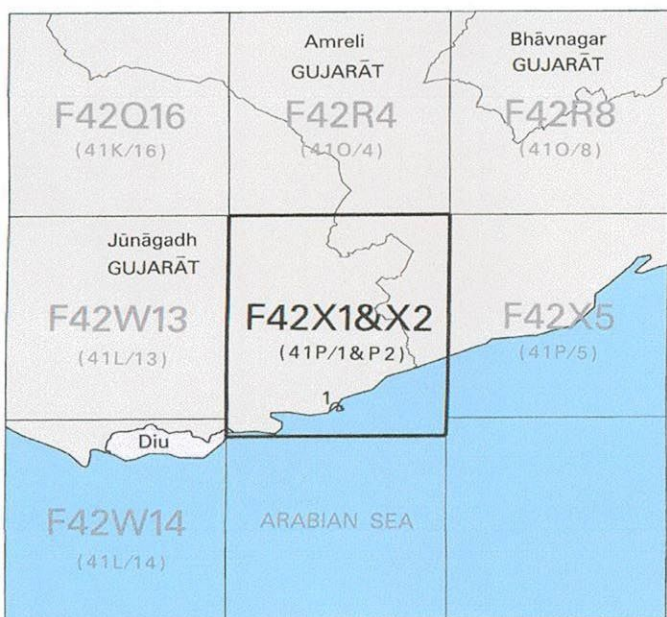


निर्यात के लिए नहीं NOT FOR EXPORT

OPEN SERIES  
MAP

No. F42X1&X2

Scale 1:50,000



1 Disputed.

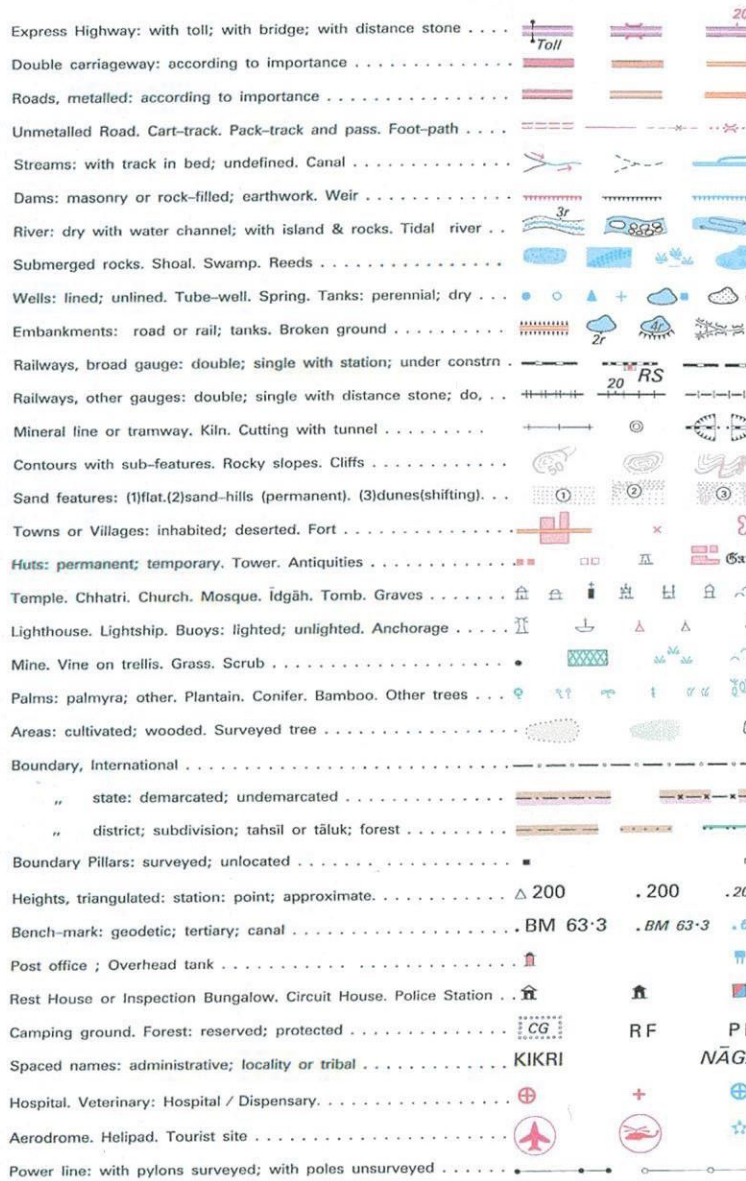
भारतीय सर्वेक्षण विभाग

SURVEY OF INDIA

1st Edition 2012.

Price: ₹ 77/-

#### CONVENTIONAL SYMBOLS

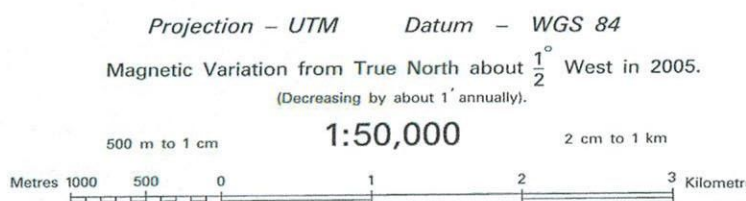
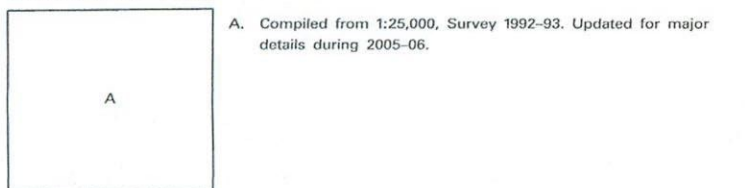


Proposed OFC Line

#### REFERENCES

Notes regarding heights, contours, and forest areas.

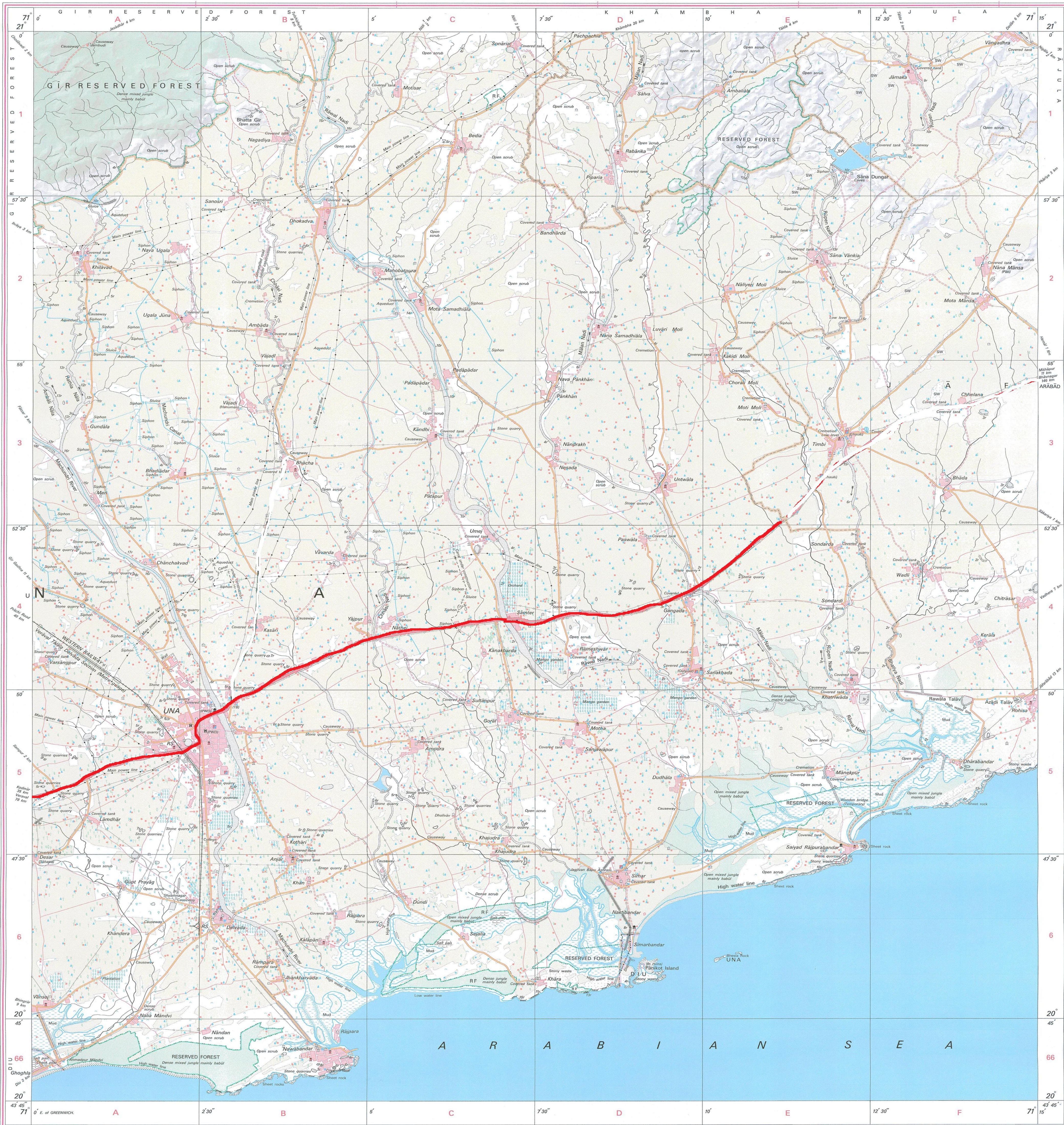
#### COMPILATION INDEX



For further details about this map, please contact Director, Gujarat, Damam & Diu Geo-Spatial Data Centre, Survey of India, Sector 10 A, Gandhinagar.

Reproduction in whole or part by any means is prohibited without the written permission of Survey of India, the National Mapping Agency.

GOVERNMENT OF INDIA COPYRIGHT, 2012.



REG. No. - SPC.D 12 (GD&D GDC-1:50,000)-  
मुद्रित, दमन व दीव / Gujarat, Damam & Diu  
भूस्थानिक आंकड़ा केंद्र / Geo Spatial Data Centre  
भारतीय सर्वेक्षण विभाग / Survey of India

भारत के सर्वेक्षण विभाग द्वारा प्रकाशित,  
Published under the direction of Dr. Swarna Subba Rao, Surveyor General of India,  
Survey of India, Hathiarkala Estate, Post Box No. 37, Dehra Dun - 248001 (Uttarakhand),  
Department of Science & Technology, Government of India.

PRINTED AT THE SOUTHERN PRINTING GROUP OF SURVEY OF INDIA.





निर्यात के लिए नहीं NOT FOR EXPORT

OPEN SERIES  
MAP

No. F42W13  
Scale 1:50,000

|                    |   |                  |
|--------------------|---|------------------|
| F42Q12<br>(41K/12) | F42Q16<br>(41K/16)                        | F42R4<br>(41O/4) |
| F42W9<br>(41L/9)   | Jünāgadh<br>GUJARAT<br>F42W13<br>(41L/13) | F42X1<br>(41P/1) |
| F42W10<br>(41L/10) | F42W14<br>(41L/14)                        | F42X2<br>(41P/2) |

भारतीय सर्वेक्षण विभाग

SURVEY OF INDIA

1st Edition 2011.

Price : Rs. 70/-

#### CONVENTIONAL SYMBOLS

|   |  |
|---|--|
| Express highway: with toll; with bridge; with distance stone            |  |
| Roads, metalled: according to importance                                |  |
| Roads, double cartriageway: according to importance                     |  |
| Unmetalled road. Cart-track, Pack-track with pass. Foot-path            |  |
| Streams: with track in bed; undefined. Canal                            |  |
| Dams: masonry or rock-filled; earthwork. Weir                           |  |
| River: dry with water channel; with island & rocks. Tidal river         |  |
| Submerged rocks. Shoal. Swamp. Reeds                                    |  |
| Wells: lined; unlined. Tube-well. Spring. Tanks: perennial; dry         |  |
| Embankments: road or rail; tank. Broken ground                          |  |
| Railways, broad gauge: double; single with station; under constr.       |  |
| Railways, other gauges: double; single with distance stone; do.         |  |
| Mineral line or tramway: Kilm. Cutting with tunnel                      |  |
| Contours with sub-features. Rocky slopes. Cliffs                        |  |
| Sand features: (1) flat. (2) sand-hills(permanent). (3) dunes(shifting) |  |
| Towns or Villages: inhabited; deserted. Fort                            |  |
| Huts: permanent; temporary. Tower. Antiquities                          |  |
| Temple. Chhatra. Church. Mosque. Idgah. Tomb. Graves                    |  |
| Lighthouse. Lightship. Buoys: lighted; unlighted. Anchorage             |  |
| Mine. Vine on trellis. Grass. Scrub                                     |  |
| Palms: palmyra; other. Plantain. Conifer. Bamboo. Other trees           |  |
| Areas: cultivated; wooded. Surveyed tree                                |  |
| Boundary, international   |  |
| state; demarcated; undemarcated   |  |
| district; subdivision; tahsil or taluk; forest                          |  |
| Boundary pillars: surveyed; unlocated                                   |  |
| Heights, triangulated: station; point; approximate                      |  |
| Bench-mark: geodetic; tertiary; canal                                   |  |
| Post office. Overhead tank  |  |
| Rest house or inspection bungalow. Circuit house. Police station        |  |
| Camping ground. Forest: reserved; protected                             |  |
| Spaced names: administrative; locality or tribal                        |  |
| Hospital. Dispensary. Veterinary Hospital / Dispensary                  |  |
| Aerodrome. Helipad. Tourist site  |  |
| Power line: with pylons surveyed; with poles unsurveyed                 |  |

#### Proposed OFC Line

#### REFERENCES

NH 8E National Highway No. 8E. WR Western Railway

#### NOTES :-

Heights and Contours have not been shown.  
Gir Reserved Forest area is not included in any taluk, but is a part of Jünāgadh District.  
Tanks, shown dry, in this area usually contain water from July to September.  
In area, where no tube well exists, cultivation is periodic and dependent on rainfall.

#### COMPILATION INDEX

A Compiled from 1:25,000 surveyed during 1990-91.  
Updated for major details during 2005-06.

Projection - UTM Datum - WGS 84

Magnetic Variation from True North about  $\frac{1}{2}^{\circ}$  West in 2005.  
(Decreasing by about  $1^{\circ}$  annually).

1:50,000

500 m to 1 cm  
Metres 1000 500 0 1 2 3 Kilometres

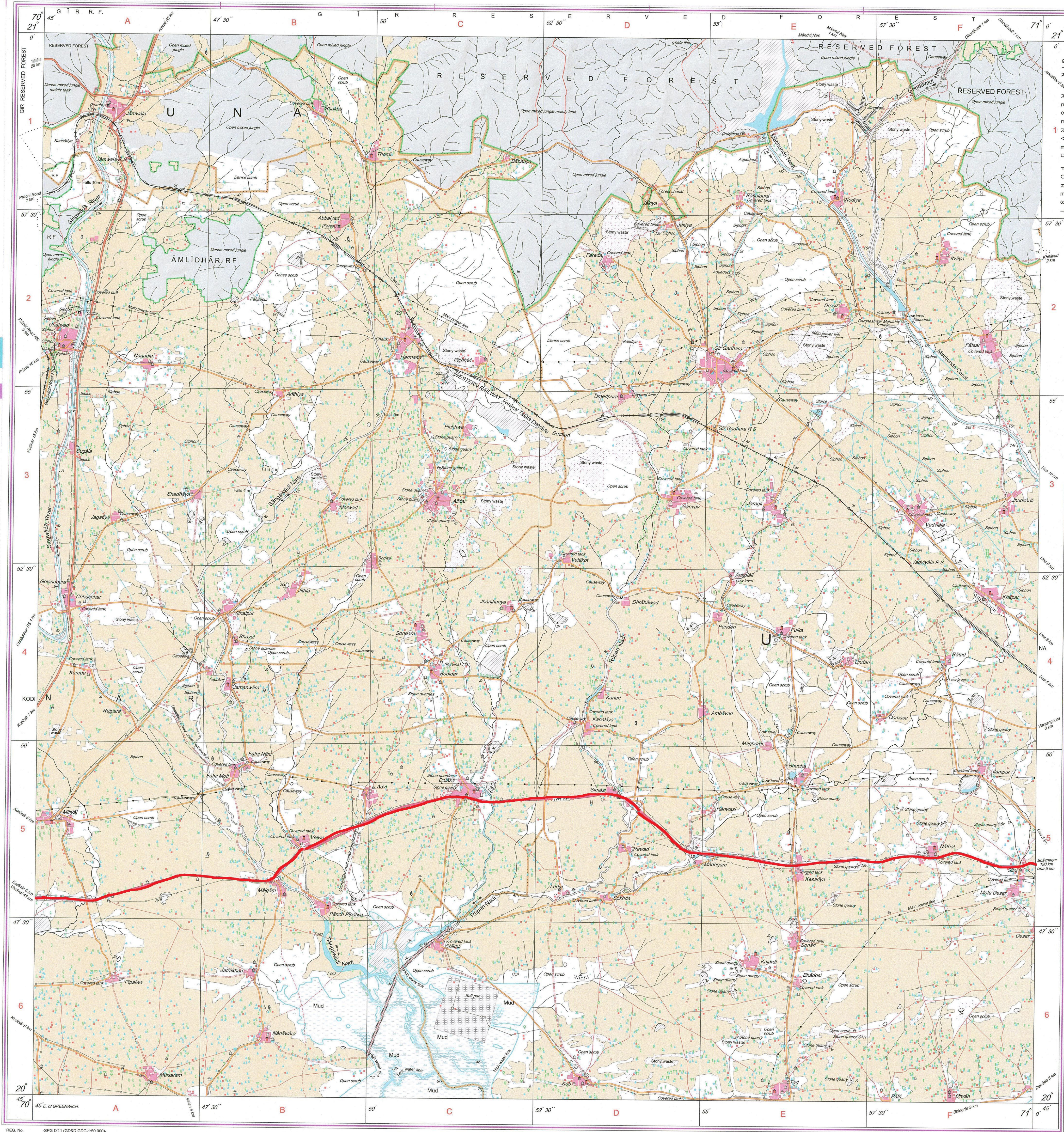
For further details about this map, please contact

Director  
Gujarat, Damān & Diu Geo-Spatial Data Centre  
Survey of India, Sector (10A)  
Gāndhinagar.

WEBSITE - [www.surveyofindia.gov.in](http://www.surveyofindia.gov.in)

Reproduction in whole or part by any means is prohibited  
without the written permission of Survey of India, the  
National Mapping Agency.

GOVERNMENT OF INDIA COPYRIGHT, 2011.



REG. No. -SPG D'11 (GSD&D 1:50,000).

भारत के नक्शासंग्रह, सर्वेक्षण, चोरी, से निवारण में प्रयुक्त।  
Published under the direction of Swarna Subba Rao, B.E., Surveyor General of India,  
Survey of India, Hāthibarkala Estate, Post Box No.37, Dehra Dūn-248001 (Uttarakhand)  
Department of Science & Technology, Government of India.

PRINTED AT THE SOUTHERN PRINTING GROUP OF SURVEY OF INDIA.



PRINTED AT THE SOUTHERN PRINTING GROUP OF SURVEY OF INDIA



No. F42W5&W1  
Scale 1:50,000



भारतीय सर्वेक्षण विभाग SURVEY OF INDIA

1st Edition 2011 Price ~~₹ 25.00~~ <sup>₹ 15.00</sup>

- CONVENTIONAL SYMBOLS
- Express Highway: with toll; with bridge; with distance stone
  - Roads, installed: according to importance
  - Double cartilageway: according to importance
  - Unmetalled Road, Cart-track, Pack-track and pass, Foot-path
  - Streams: with track in bed; underflowed. Canal
  - Dams: masonry or rock-filled; earthwork. Well
  - River: dry with water channel; with island & rocks. Tidal river
  - Submerged rocks. Shoal. Swamp. Reeds
  - Wells: lined; unfired. Tube-well. Spring. Tanks: perennial; dry
  - Embankments: road or rail; tanks. Broken ground
  - Railways, broad gauge: double; single with station; under construction
  - Railways, other gauges: double; single with distance stone; do.
  - Mineral line or tramway. Kin. Cutting with tunnel
  - Contours with sub-features. Rocky slopes. Cliffs
  - Sand features: (1) flat. (2) sand-hills (permanent). (3) dunes (shifting).
  - Towns or Villages: inhabited; deserted. Fort
  - Fort: permanent; temporary. Tower. Antiquities
  - Temple. Chhatra. Church. Mosque. Idgah. Tomb. Graves
  - Lighthouse. Lightship. Buoy: lighted; unlighted. Anchorage
  - Mine. Vine on trellis. Grass. Scrub
  - Palms: palmyra; other. Plantain. Conifer. Bamboo. Other trees
  - Areas: cultivated; wooded. Surveyed tree
  - Boundary, International
  - state: demarcated; undemarcated
  - district: subdivision; tahsil or taluk; forest
  - Boundary Pillars: surveyed; unlocated
  - heights, triangulated: station point; approximate
  - bench-mark: geodetic; tertiary; canal
  - Post office
  - Post House or Inspection Bungalow, Circuit House, Police Station
  - Jamling ground. Forest: reserved; protected
  - Isolated names: administrative; locality or tribal
  - hospital. Dispensary. Veterinary: Hospital / Dispensary
  - Aerodrome. Helipad. Tourist site
  - Lower line: with pylons surveyed; with poles unsurveyed

REFERENCES  
NH 80 National Highway No. 80 NH 8E National Highway No. 8E

NOTES :-  
1. Heights and Contours have not been shown.  
2. A relative height, B, represents the approximate height, in metres, between the top and bottom of steep slopes.  
3. Tanks, shown dry, in this area, usually contain water from July to November.

COMPILATION INDEX  
A Compiled from 1:25,000 surveyed during 1990-91. Updated for major details during 2005-06.

Projection - UTM Datum - WGS 84  
Magnetic Variation from True North about  $\frac{1}{2}$  West in 2005.  
(Decreasing by about 1' annually.)  
1:50,000  
500 m to 1 cm 2 cm to 1 km  
Metres 1000 500 0 1 2 3 Kilometres

For further details about this map, please contact  
Director  
Gujarat, Damini & Diu Geo-Spatial Data Centre  
Survey of India, Sector-10(A)  
Gandhinagar.

WEBSITE - www.surveyofindia.gov.in

Reproduction in whole or part by any means is prohibited without the written permission of Survey of India, the National Mapping Agency.

GOVERNMENT OF INDIA COPYRIGHT, 2011.



भारत के गणराज्यक सर्व सभा, बी.ई. के दिशा में प्रकाशित  
Published under the direction of Swarna Subba Rao, B.E., Surveyor General of India,  
Survey of India, Hathi Barkala Estate, Post Box No. 37, Dehra Dun - 248001 (Uttarakhand),  
Department of Science & Technology, Government of India.

PRINTED AT THE SOUTHERN PRINTING GROUP OF SURVEY OF INDIA.



No. F42Q8

Scale 1:50,000

|                  |   |                    |
|------------------|---|--------------------|
| F42Q3<br>(41K/3) | F42Q7<br>(41K/7)                        | F42Q11<br>(41K/11) |
| F42Q4<br>(41K/4) | Jūnagadh<br>GUJARAT<br>F42Q8<br>(41K/8) | F42Q12<br>(41K/12) |
| F42W1<br>(41L/1) | F42W5<br>(41L/5)                        | F42W9<br>(41L/9)   |

भारतीय सर्वेक्षण विभाग

SURVEY OF INDIA

1st Edition 2011.

Price : Rs. 70/-

CONVENTIONAL SYMBOLS

|   |  |                  |
|---|--|------------------|
| Express highway, with toll; with bridge, with distance stone            |  | 20               |
| Roads, metalled, according to importance                                |  |                  |
| Roads, double carriageway, according to importance                      |  |                  |
| Unmetalled road, Cart-track, Pack-track with pass, Foot-path            |  |                  |
| Streams: with track in bed, underfed, Canal                             |  |                  |
| Dams: masonry or rock-filled, earthwork, Weir                           |  |                  |
| River: dry with water channel; with island & rocks. Tidal river         |  |                  |
| Submerged rocks. Shoal. Swamp. Reeds                                    |  |                  |
| Wells: lined, unlined, Tube-well, Spring, Tanks: perennial, dry         |  |                  |
| Embankments: road or rail, tank, Broken ground                          |  |                  |
| Railways, broad gauge: double, single with station; under constr.       |  |                  |
| Railways, other gauges: double, single with distance stone; do.         |  |                  |
| Mineral line or tramway, Kila, Cutting with tunnel                      |  |                  |
| Contours with sub-features, Rocky slopes, Cliffs                        |  |                  |
| Sand features: (1) flat, (2) sand-hills(permanent), (3) dunes(shifting) |  |                  |
| Towns or Villages: inhabited, deserted, Fort                            |  |                  |
| Huts: permanent, temporary, Tower, Antiquities                          |  |                  |
| Temple, Chhatra, Church, Mosque, Igāh, Tomb, Graves                     |  |                  |
| Lighthouse, Lightship, Buoy: lighted, unlighted, Anchorage              |  |                  |
| Mine, Vine on trellis, Grass, Scrub                                     |  |                  |
| Palm; palmyra; other, Plantain, Conifer, Bamboo, Other trees            |  |                  |
| Areas: cultivated; wooded, Surveyed tree                                |  |                  |
| Boundary, international   |  |                  |
| state: demarcated, undemarcated   |  |                  |
| district; subdivision; taluk or taluk; forest                           |  |                  |
| Boundary pillars: surveyed, unlocated                                   |  |                  |
| Heights, triangulated: station; point, approximate                      |  | Δ200 .200 .200   |
| Bench-mark: geodetic; tertiary; canal                                   |  | BM 63-3 .BM 63-3 |
| Post office. Overhead tank  |  |                  |
| Rest house or inspection bungalow. Circuit house. Police station        |  | RF PF            |
| Camping ground. Forest: reserved; protected                             |  | KIKRI NAGA       |
| Spaced names: administrative, locality or tribal                        |  |                  |
| Hospital, Dispensary, Veterinary; Hospital / Dispensary                 |  |                  |
| Aerodrome. Helipad. Tourist site  |  |                  |
| Power line: with pylons surveyed; with poles unsurveyed                 |  |                  |

Proposed OFC Line

REFERENCE


NH 8D National Highway No. 8D.

NOTES :-

Height and contours have not been shown.  
A relative height, Δc, represents the approximate height, in metres, between the top and bottom of a steep slope.  
Tanks in this area usually contain water from July to September.  
Cultivation is periodic and dependent on rainfall.  
Gir Reserved Forest area is not included in any taluk.

COMPILATION INDEX

A. Surveyed during 1962-63. Updated for major details during 2005-06.



Projection - UTM Datum - WGS 84

Magnetic Variation from True North about  $\frac{1}{2}^{\circ}$  West in 2005.  
(Decreasing by about  $1'$  annually).

1:50,000

Metres 1000 500 0 1 2 3 Kilometres

For further details about this map, please contact

Director  
Gujarat, Damān & Diu Geo-Spatial Data Centre  
Survey of India, Sector 10-A  
Gāndhinagar

WEBSITE - [www.surveyofindia.gov.in](http://www.surveyofindia.gov.in)

Reproduction in whole or part by any means is prohibited  
without the written permission of Survey of India, the  
National Mapping Agency.

GOVERNMENT OF INDIA COPYRIGHT, 2011.

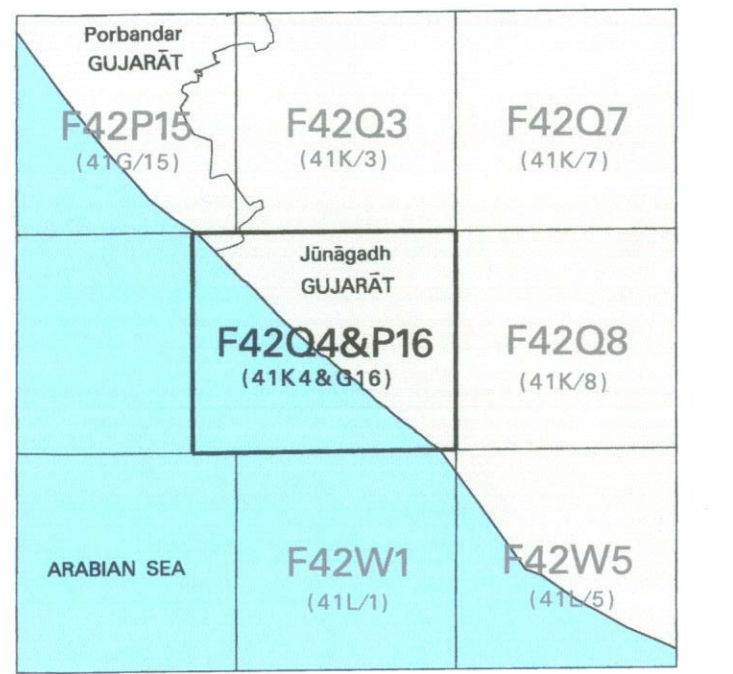


REG. No. -SPG D'11 (G D & D GDC-150,000)

भारत के महाराष्ट्र, सर्वेक्षण राव, शेट्टी, के निदेशन में प्रकाशित,  
Published under the direction of Swarna Subba Rao, B.E., Surveyor General of India,  
Survey of India, Hāthibarkala Estate, Post Box No.37, Dehra Dūn-248001 (Uttarakhand)  
Department of Science & Technology, Government of India.

PRINTED AT THE SOUTHERN PRINTING GROUP OF SURVEY OF INDIA





Digital Plotter

- CONVENTIONAL SYMBOLS
- Express Highway: with toll, with bridge, with distance stone
  - Trails, metalled: according to importance
  - Double carriageway: according to importance
  - Unmetalled road, Cart-track, Puck-track and pass, Foot-path
  - Streams: with track in bed, undefined, Canal
  - Dams: masonry or rock-filled, earthwork, Weir
  - Tiers: dry with water channel, with island & rocks, Tidal river
  - Submerged rocks, Shoal, Swamp, Reeds
  - Wells: lined, unlined, Tube-well, Spring, Tank, Perennial, dry
  - Embankments: road or rail, tanks, Broken ground
  - Railways, broad gauge: double, single with station, under construction
  - Railways, other gauges: double, single with distance stone, do.
  - Mineral line or tramway, Kin, Cutting with tunnel
  - Contours with sub-features, Rocky slopes, Cliffs
  - Sand features: (filled), (dashed-hills), (dunes), (shifting)
  - Towns or Villages: inhabited, deserted, Fort
  - Lights: permanent, temporary, Tower, Antiquities
  - Temple, Chhatra, Church, Mosque, Idgah, Tomb, Graves
  - Lighthouse, Lightship, Buoys: lighted, unlighted, Anchorage
  - Vine, Vine on trellis, Grass, Scrub
  - Trees: palms, other, Plantain, Conifer, Bamboo, Other trees
  - Areas: cultivated, wooded, Surveyed tree
  - Boundary: International
  - State: demarcated, undemarcated
  - District, subdivision: tahsil or taluk, forest
  - Boundary Pillars: surveyed, unlocated
  - Heights, triangulated: station: point, approximate
  - Level: BM 63-3, BM 63-3, 63
  - Post office: Overhead tank
  - Post House or Inspection Bungalow, Circuit House, Police Station
  - Sampling ground, Forest: reserved, protected
  - Place names: administrative, locality or tribal
  - Hospital, Dispensary, Veterinary: Hospital / Dispensary
  - Airfield, Helipad, Tourist site
  - Tower line: with pylons surveyed, with poles unsurveyed

Proposed OFC Line

REFERENCE

NH 8E National Highway No. 8E

NOTES :-

Heights and Contours have not been shown.

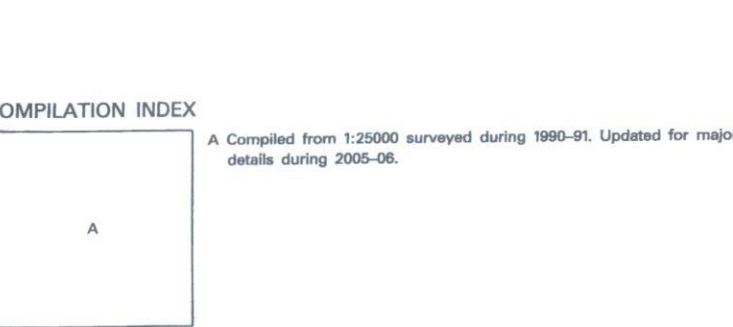
A relative height, B, represents the approximate height, in metres, between the top and bottom of a steep slope.

Tanks shown dry, in this area, usually contain water from July to September.

Where no tube-wells exist, cultivation is periodic and dependent on rainfall.

COMPILATION INDEX

A Compiled from 1:25,000 surveyed during 1999-01. Updated for major details during 2005-06.



Projection - UTM Datum - WGS 84

Magnetic Variation from True North about 1/2° West in 2005. (Decreasing by about 1 annually).

1:50,000

For further details about this map, please contact

Director

Gujarat, Daman & Diu Geo-Spatial Data Centre

Survey of India, Sector-10(A)

Gandhinagar.

WEBSITE - www.surveyofindia.gov.in

Reproduction in whole or part by any means is prohibited without the written permission of Survey of India, the National Mapping Agency.

GOVERNMENT OF INDIA COPYRIGHT, 2011.

