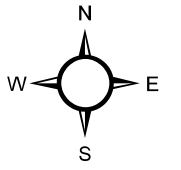


# Proposed Alingment for Construction of T01 to Chatra More.



24°43'40"N

24°43'40"N

24°43'20"N

24°43'20"N

24°43'00"N

24°43'00"N

24°42'40"N

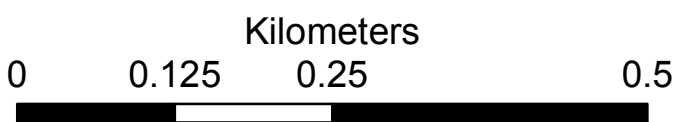
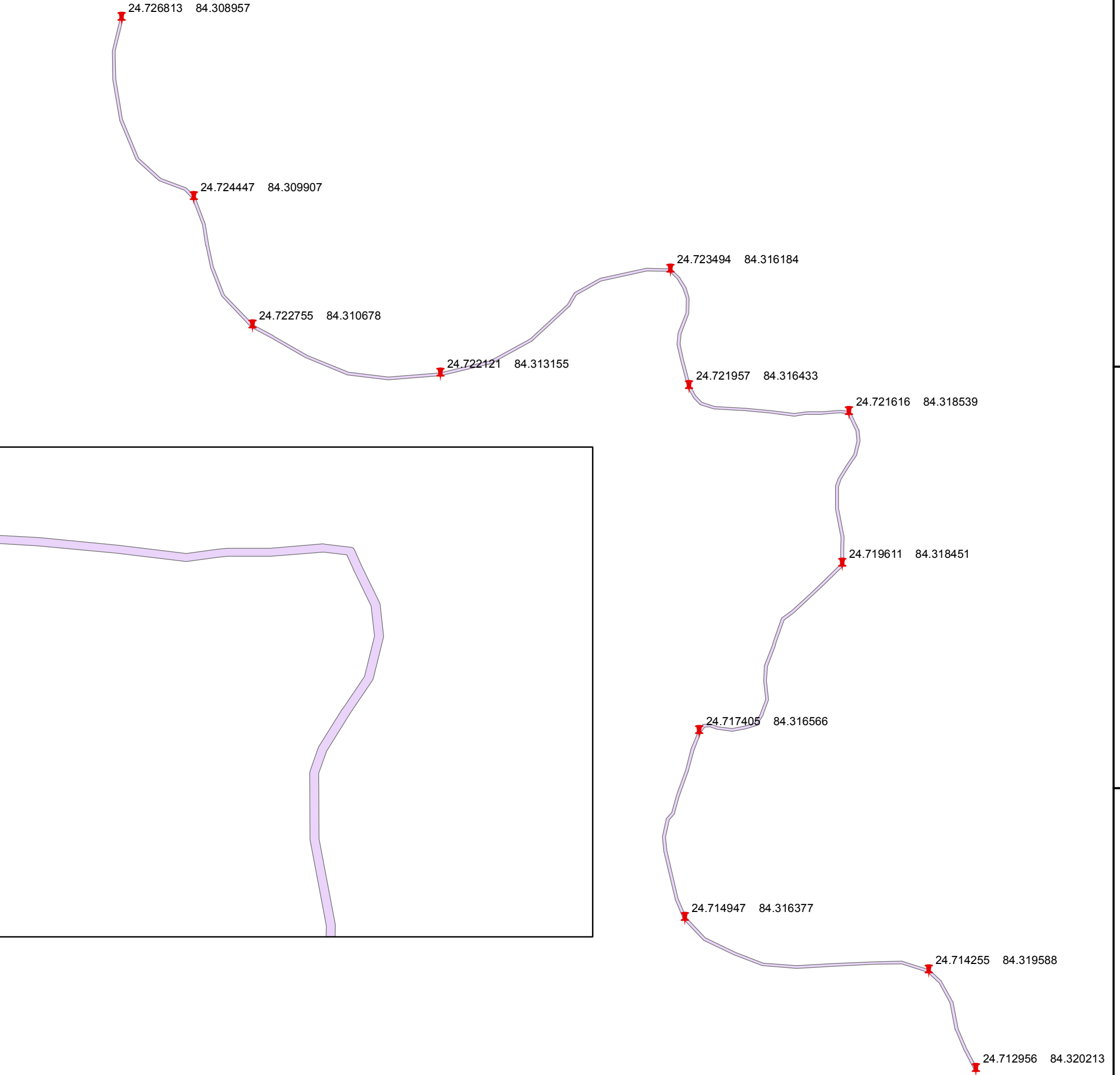
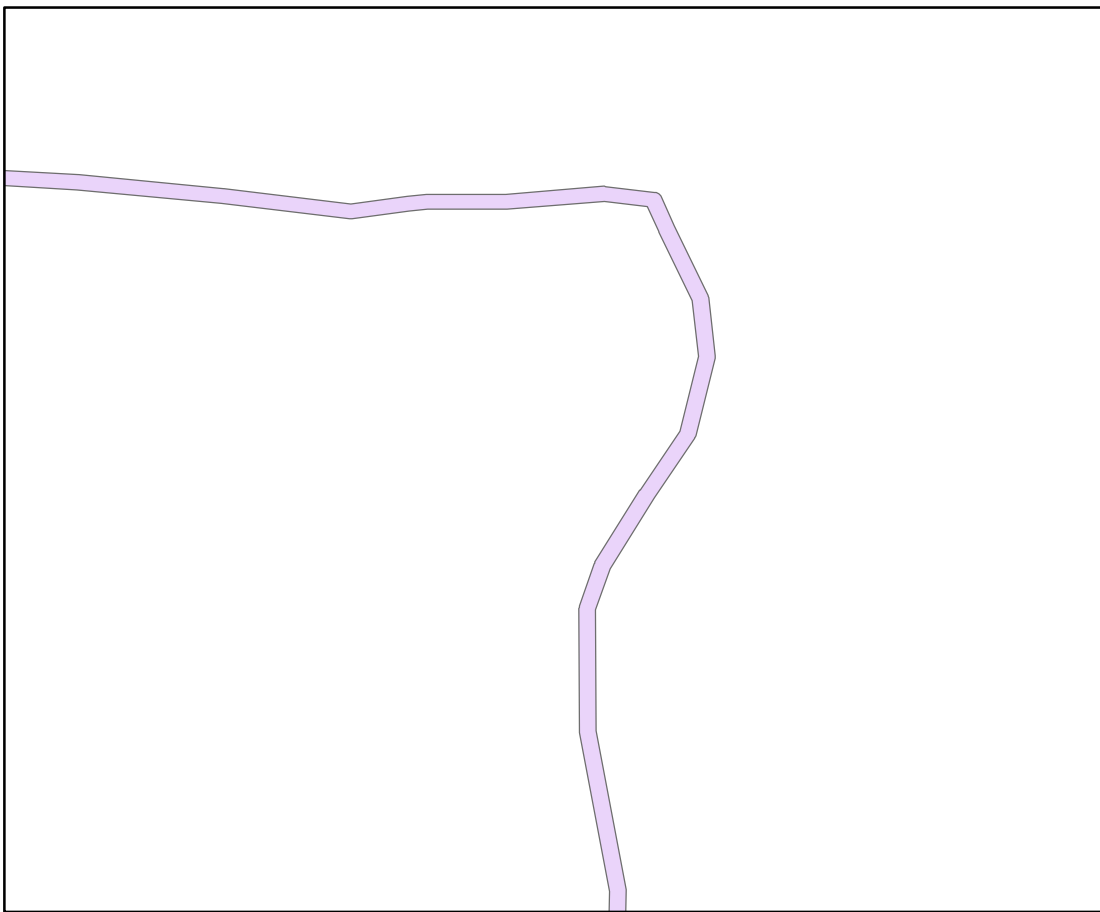
24°42'40"N

84°18'40"E



84°19'0"E

84°18'40"E

84°19'0"E



**Legend**

-  GPS Location
-  Proposed Land