PRODUCED BY AN AUTODESK EDUCATIONAL PRODUCT

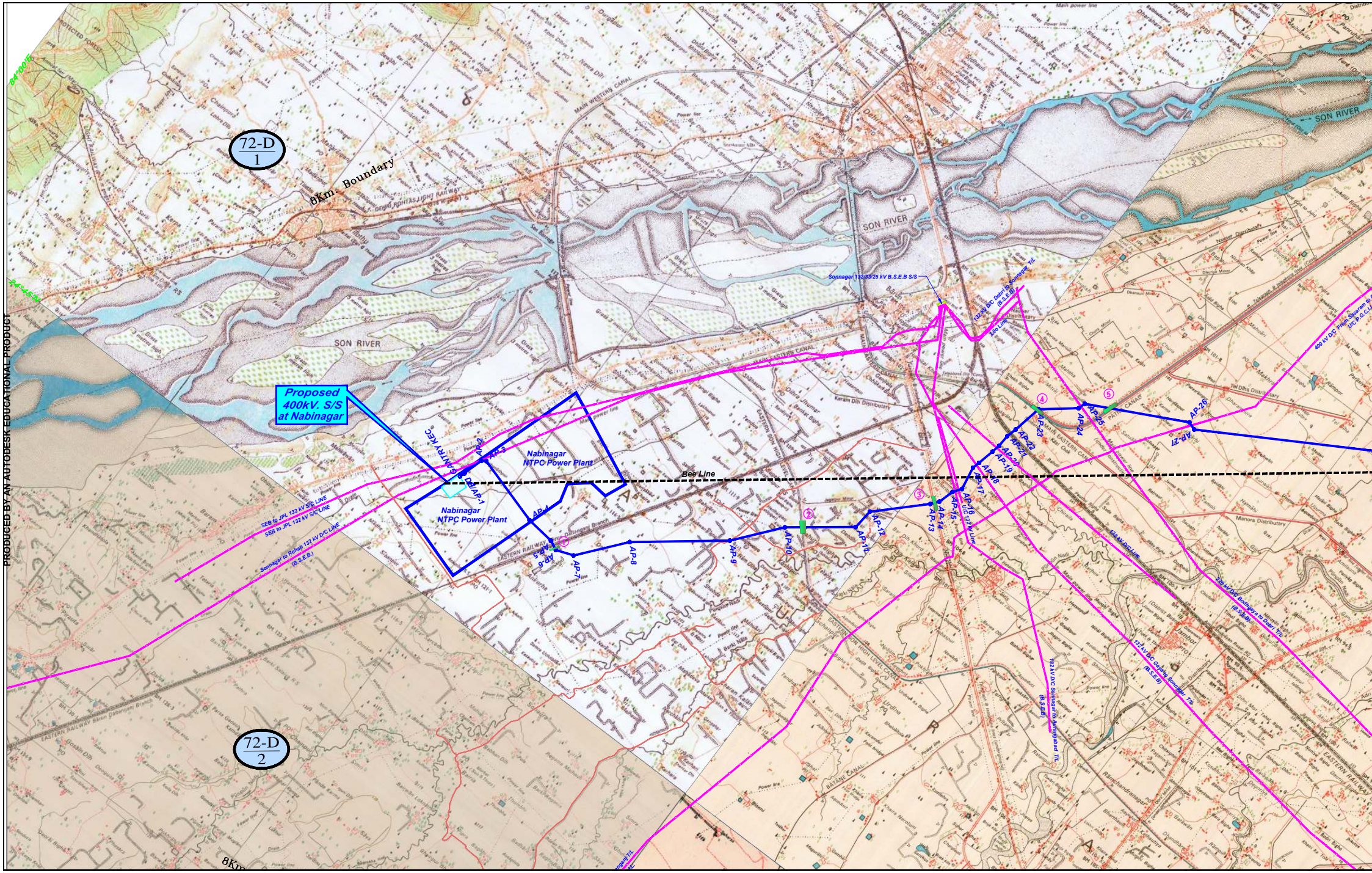
84°00'E
24°45'N
72-D
1
8Km. Boundary
SON RIVER
SON RIVER
SON RIVER
Proposed 400kV. S/S at Nabinagar
GANTRY KEC
DB/AP-1
AP-2
AP-3
AP-4
AP-5
AP-6
AP-7
AP-8
AP-9
AP-10
AP-11
AP-12
AP-13
AP-14
AP-15
AP-16
AP-17
AP-18
AP-19
AP-20
AP-21
AP-22
AP-23
AP-24
AP-25
AP-26
AP-27
①
②
③
④
⑤
Nabinagar NTPC Power Plant
Nabinagar NTPC Power Plant
Bee Line
Sonnagar 132/33/25 kV B.S.E.B S/S
132 kV D/C Dehri to Sonnagar T/L (B.S.E.B)
Lilo Line
400 kV D/C From Sasaram to
U/C P.G.C.I.L
SEB to JPL 132 kV S/C LINE
SEB to JPL 132 kV S/C LINE
Sonnagar to Rehan 132 kV D/C LINE (B.S.E.B.)
U/C 132 kV Line
132 kV D/C Line
220 kV D/C Bodhgaya to Dehri T/L (B.S.E.B)
132 kV D/C Gaya to Sonnagar T/L (B.S.E.B)
132 kV D/C Sonnagar to Aurangabad T/L (B.S.E.B)
MAIN EASTERN CANAL
MAIN WESTERN CANAL
EASTERN RAILWAY
Manora Distributary
Jamhor
72-D
2
8Km

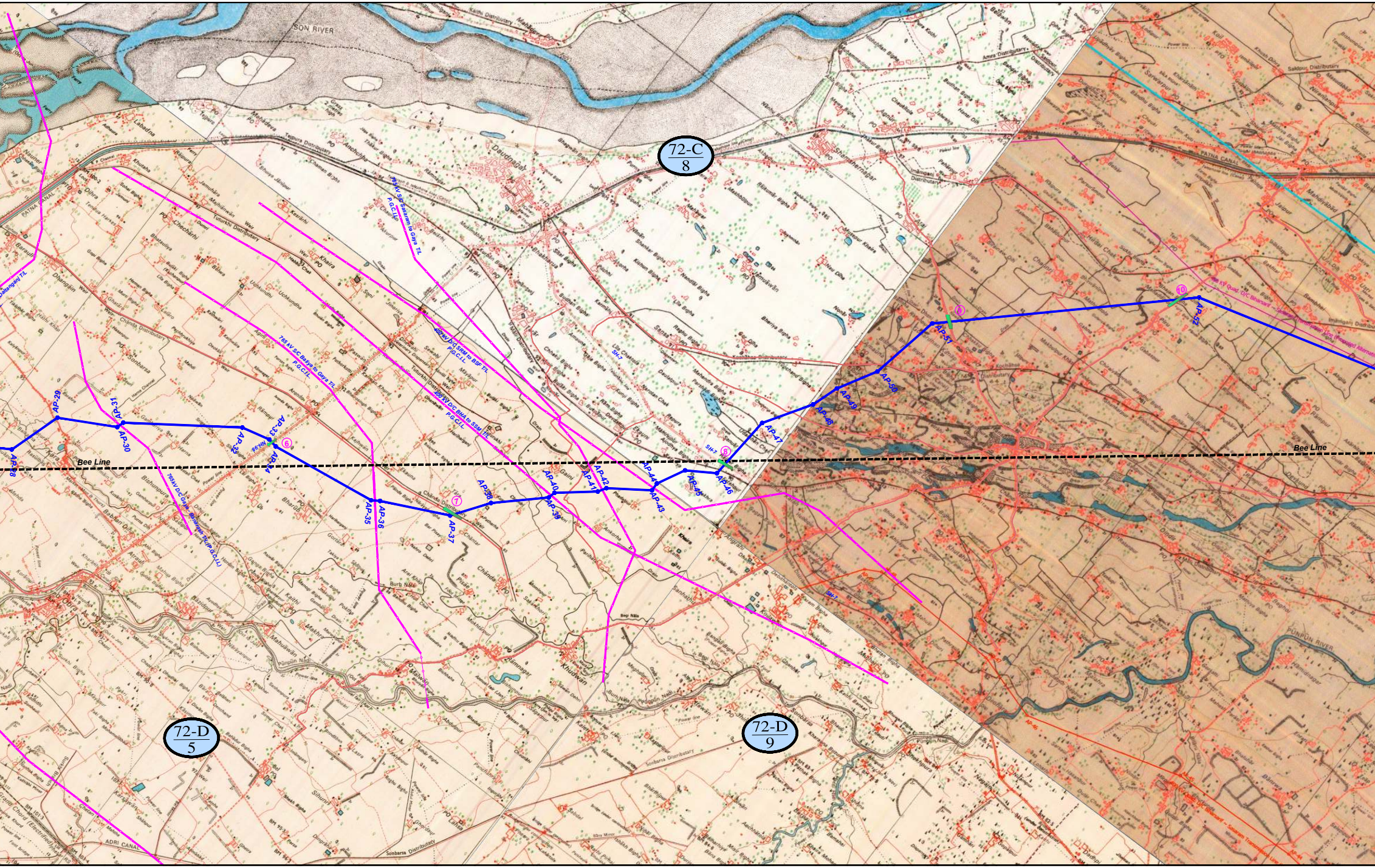
72-C
8
72-D
5
72-D
9
Bee Line
Bee Line
AP-28
AP-29
AP-30
AP-31
AP-32
AP-33
AP-34
AP-35
AP-36
AP-37
AP-38
AP-39
AP-40
AP-41
AP-42
AP-43
AP-44
AP-45
AP-46
AP-47
AP-48
AP-49
AP-50
AP-51
AP-52
⑥
⑦
⑧
⑨
⑩
NH-98
SH-7
SH-7
SH-7
Daltanganj T/L
765 kV S/C Sasaram to Gaya T/L
P.G.C.I.L.
765 kV S/C Baliya to Gaya T/L
P.G.C.I.L.
400 kV D/C SRM to BSF T/L
P.G.C.I.L.
400 kV D/C BHA to SSM T/L
P.G.C.I.L.
765kV D/C Gaya - Banarash T/L (P.G.C.I.L)
SON RIVER
PATNA CANAL
PUNPUN RIVER
Daudnagar
Punpun Nadi
ADRI CANAL
Sonbarsa Distributary

PRODUCED BY AN AUTODESK EDUCATIONAL PRODUCT

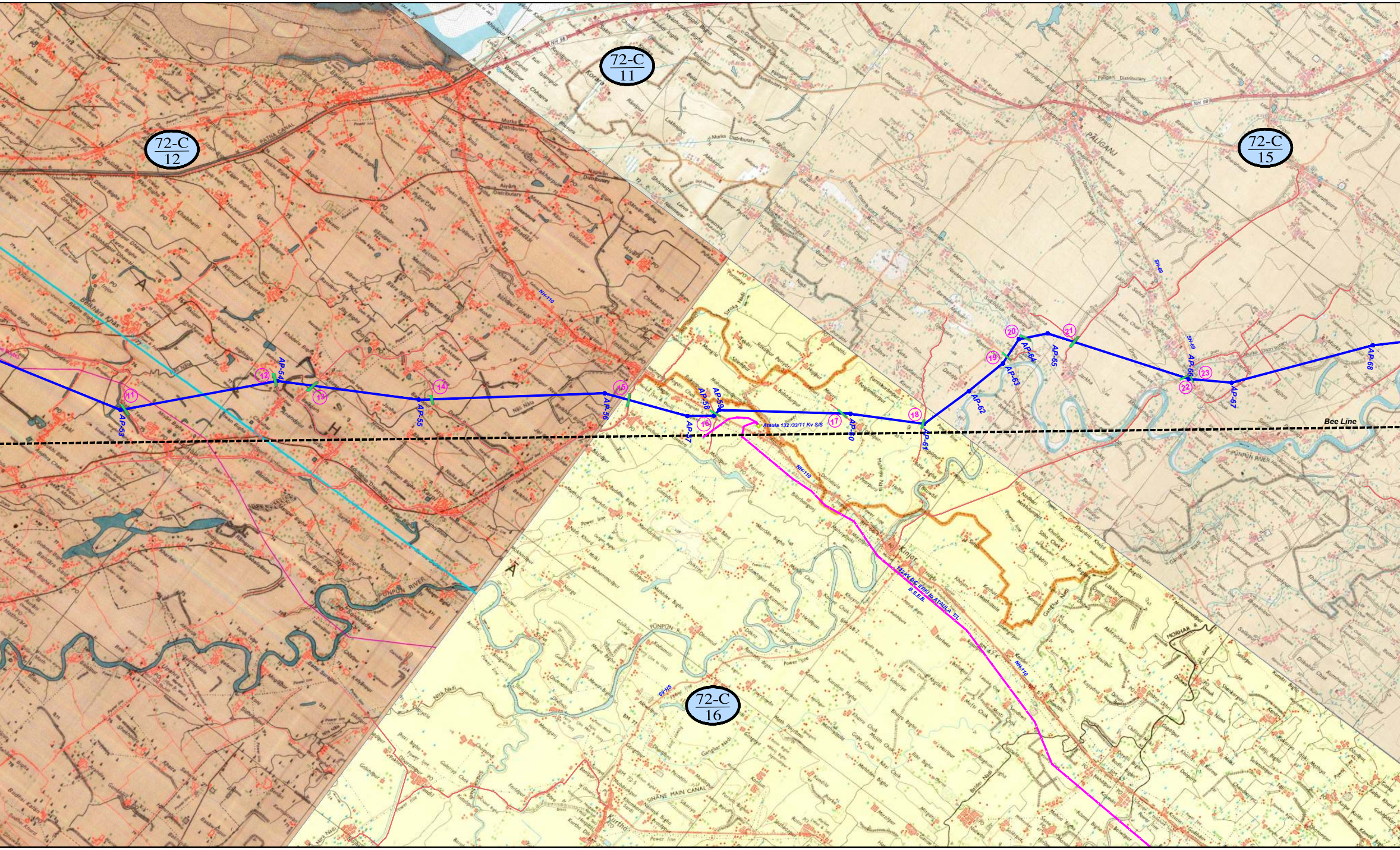
72-C 11
72-C 12
72-C 15
72-C 16
AP-53
AP-54
AP-55
AP-56
AP-57
AP-58
AP-59
AP-60
AP-61
AP-62
AP-63
AP-64
AP-65
AP-66
AP-67
AP-68
11
12
13
14
15
16
17
18
19
20
21
22
23
Ataula 132/33/11 Kv S/S
Bee Line
132 KV D/C ERKI to ATAULA T/L
B.S.E.B.
NH-110
NH 98
SH-69
PUNPUN RIVER
PATNA CANAL
PALIGANJ
Kinjar
Kurtha
Murka Distributary
Paliganj Distributary
SINANE MAIN CANAL
MORHAR
Power line

PRODUCED BY AN AUTODESK EDUCATIONAL PRODUCT

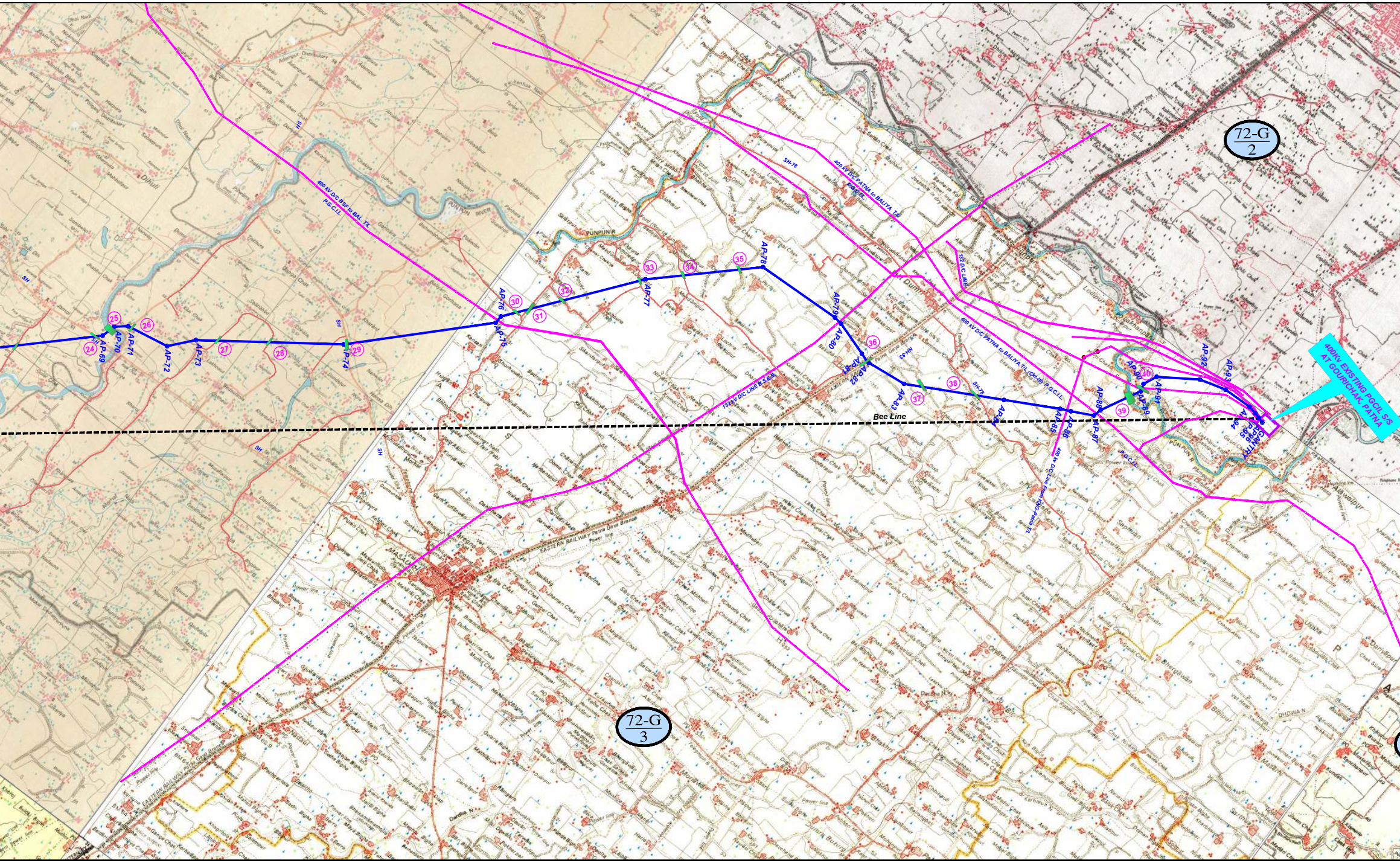
400 KV D/C BSE to BAL T/L
P.G.C.I.L
400 KV D/C PATNA to BALIYA T/L
P.G.C.I.L
SH-78
132 D/C LINE
400 KV D/C PATNA to BALIYA T/L (Ckt-III) P.G.C.I.L
132 KV D/C LINE B.S.E.B.
400 kV D/C Line From KNG-Patna T/L
P.G.C.I.L
NH-83
SH
Bee Line
400Kv EXISTING PGCIL S/S AT GOURICHAK, PATNA
GANTRY
72-G
2
72-G
3
AP-69
AP-70
AP-71
AP-72
AP-73
AP-74
AP-75
AP-76
AP-77
AP-78
AP-79
AP-80
AP-81
AP-82
AP-83
AP-84
AP-85
AP-86
AP-87
AP-88
AP-89
AP-90
AP-91
AP-92
AP-93
AP-94
AP-95
AP-96
(24)
(25)
(26)
(27)
(28)
(29)
(30)
(31)
(32)
(33)
(34)
(35)
(36)
(37)
(38)
(39)
(40)
PUNPUN RIVER
PUNPUN R
PUN PUN R
EASTERN RAILWAY Patna Gaya Branch
MASAURHI
Lodipur
Alawalpur

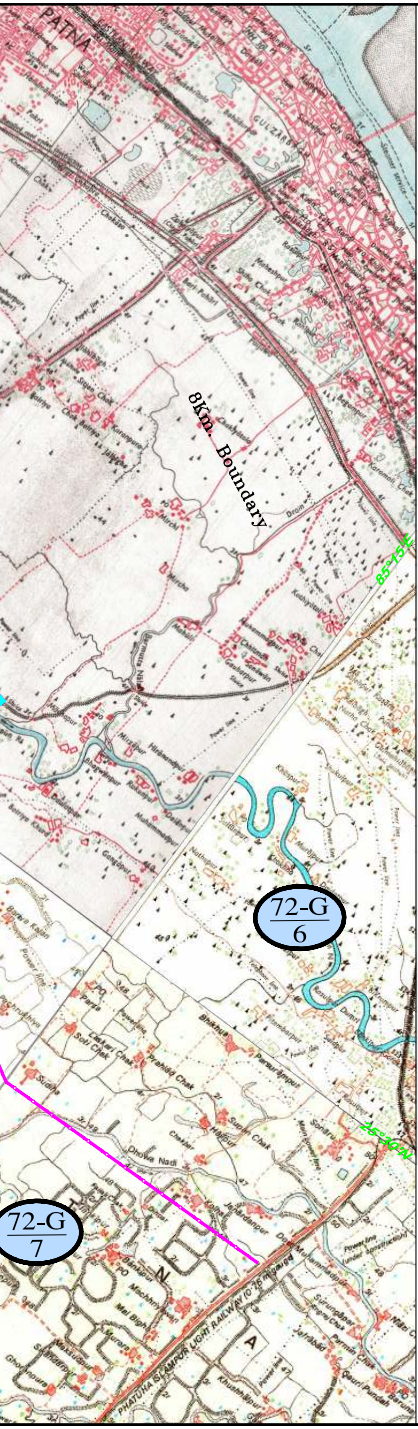
PATNA
GULZARBAGH
8Km. Boundary
85°15'E
72-G
6
25°30'N
72-G
7

LEGEND

1.	Bee LineShown As.	- - - - - - - - - - -
2.	APPROVED ROUTE	AP-3
3	EXITING LINE	━━
4.	FOREST	🟩

INDEX TO SHEETS:-

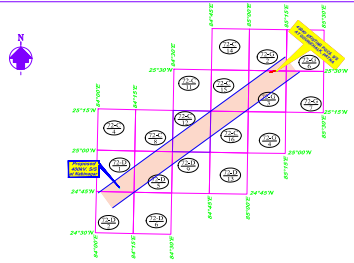
N
72-C 14
72-G 2
72-G 6
72-C 11
72-C 15
72-G 3
72-G 7
72-C 12
72-C 4
72-C 8
72-C 16
72-G 4
72-D 1
72-D 9
72-D 5
72-D 13
72-D 2
72-D 6
84°45'E
85°00'E
85°15'E
85°30'E
84°30'E
84°00'E
84°15'E
25°30'N
25°15'N
25°00'N
24°45'N
24°30'N
Proposed 400KV. S/S at Nabinagar

LINEAR SCALE

Km.5.00
4.50
4.00
3.50
3.00
2.50
2.00
1.50
1.00
0.50
00
0.50
1.00Km.

Note:-

1. Aurangabad Division Nabinagar Gantry to AP60 -89.254 KM

1. Patna Division AP60 - Patna Gantry 51.880 KM

POWER GRID CORPORATION OF INDIA LTD.

(A Government of India Enterprise)

पावरग्रिड

KEC INTERNATIONAL LIMITED

FOREST PROPOSAL OF

400 KV D/C (QUAD) NABINAGAR (II) - PATNA TRANSMISSION LINE

FOR KEC INTERNATIONAL LIMITED		FOR PGCIL		
Checked By	Submitted By	Checked By	Recommended By	Approved By

DRG No. :	SCALE : 1 : 50,000	01 OF 01 SHEET NO. :	REV: 00

PRODUCED BY AN AUTODESK EDUCATIONAL PRODUCT