
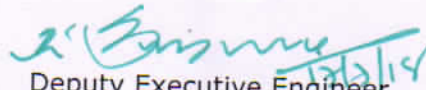



## Justification Report for the Purpose

GNSS Main Canal is proposed to provide irrigation facility to 5,000 acres with number of beneficiaries around 1 lakh people in YSR District in the reach from Km 149.700 to Km 157.000 and Km 158.000 to Km 163.500 of GNSS Main Canal. Hence the purpose of proposal for forest land is justified.

  
17/7/18  
Deputy Executive Engineer,  
NTR TGP Sub-Division No 2,  
Pulivendula.

  
17/7/18  
Deputy Executive Engineer,  
NTR TGP Sub-Division No 3,  
Pulivendula.

  
17/7/18  
Executive Engineer,  
NTR TGP Division No.2,  
Kadapa.