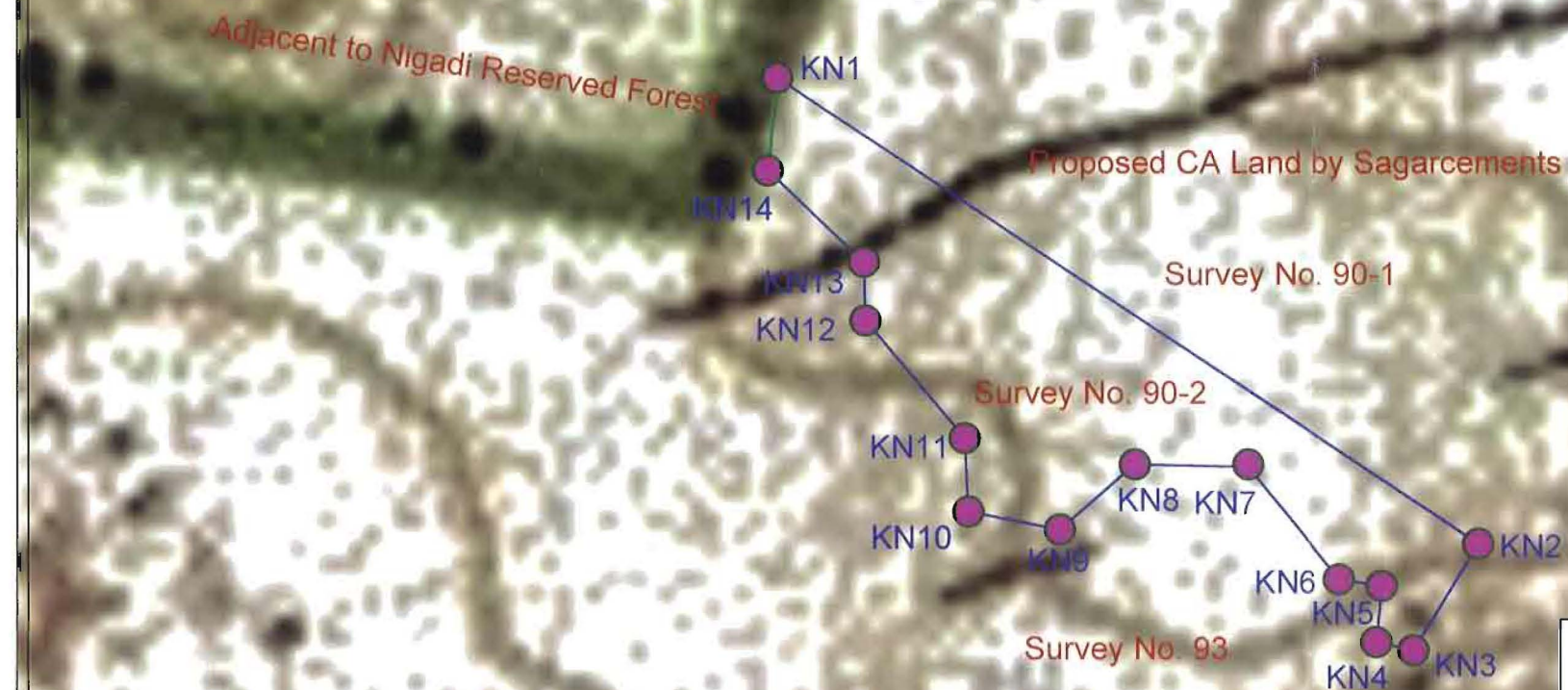


Survey Sketch of CA Land Area of 5.093Acres(2.61Ha) in Survey No.90-2 of Nuthanakaluva Village
 Adjacent to Nigadi Reserved Forest, Garlapenta section, ^{Kadiri Range} Beat of Ananthapur Division.



Scale : 1:3000



H. Rahul
 FOREST BEAT OFFICER
 I/C KUNTALAPALLI

K. Bande
 Forest Section Officer
 GANDLAPENTA

[Signature]
 Forest Range Officer
 KADIRI.

[Signature]
 Divisional Forest Officer
 Ananthapuramu.

Area in Acres : 5.093Acers(2.06 Ha)

Legend

DGPS Survey Points ●



Co-ordinates of CA Land adjacent to compt.NO : 117 of Nigadi Reserved Forest,
 Nuthanakaluva Village, Ananthapur Division

Sl.No.	Point	Co-ordinates				
		X-Axis	Y-Axis	Latitude	Longitude	Ortho.Height
1	KN1	200708.1205	1570072.8370	14.185968523	78.227255998	664.339
2	KN2	201009.5832	1569871.8920	14.184186168	78.230068586	655.492
3	KN3	200981.7698	1569825.9970	14.183768691	78.229816166	655.680
4	KN4	200965.7700	1569829.5460	14.183799023	78.229667673	656.773
5	KN5	200968.1296	1569853.6190	14.184016685	78.229686873	655.344
6	KN6	200949.6762	1569856.5190	14.184040892	78.229515739	657.051
7	KN7	200910.4899	1569904.9510	14.184474078	78.229147692	658.169
8	KN8	200861.8952	1569906.0650	14.184478914	78.228697748	660.016
9	KN9	200829.6981	1569877.9430	14.184221476	78.228402801	663.753
10	KN10	200790.2212	1569885.7500	14.184287737	78.228036523	660.164
11	KN11	200788.6823	1569917.3710	14.184573147	78.228018805	657.142
12	KN12	200746.0343	1569968.0930	14.185026639	78.227618458	660.906

Survey Sketch of CA Land Area of 7.115 Acres(2.88Ha) in Survey No.206/1 of Peddannavaripalli Village
Adjacent to Gorivikanuma Reserved Forest, Kurli Section, Peddannavaripalli Beat, ^{Kadiri Range} of Ananthapur Division.



Scale : 1:3000

Adjacent to Govirikanuma Reserved Forest

CA land Offered by JP Balaji Cement.

Co-ordinates of CA Land adjacent to compt.N0 : 162 of Gorivikanuma Reserved Forest, Peddannavaripalli Village, Ananthapur Division

Co-ordinates						
Sl.No.	Point	X-Axis	Y-Axis	Latitude	Longitude	Ortho.Height
1	PV1	210373.9479	1580839.299	14.28423254	78.31558345	399.2366
2	PV2	210420.0191	1580834.163	14.28419098	78.31601068	399.0285
3	PV3	210480.5634	1580855.761	14.2843924	78.31656909	393.7039
4	PV4	210497.8667	1580799.339	14.28388462	78.31673538	397.1027
5	PV5	210531.1907	1580769.404	14.28361774	78.31704721	395.3411
6	PV6	210553.187	1580720.116	14.28317489	78.3172562	395.7201
7	PV7	210558.5387	1580717.815	14.28315467	78.31730601	396.6461
8	PV8	210554.9006	1580713.953	14.28311941	78.31727273	393.739
9	PV9	210389.1766	1580722.065	14.2831753	78.31573705	396.0858
10	PV10	210408.7506	1580600.623	14.28208051	78.31593134	394.0399
11	PV11	210525.0629	1580593.749	14.28203062	78.31700927	392.3622
12	PV12	210534.3448	1580605.848	14.28214087	78.31709393	395.5595
13	PV13	210576.6563	1580614.381	14.28222237	78.31748488	395.9425
14	PV14	210570.2374	1580530.402	14.28146322	78.31743442	390.6095
15	PV15	210558.3533	1580530.466	14.28146255	78.31732435	390.0273
16	PV16	210412.2919	1580546.071	14.28158818	78.31596997	394.3725
17	PV17	210400.35	1580610.323	14.28216724	78.3158525	391.8449
18	PV18	210371.4557	1580796.723	14.28384774	78.31556493	397.1962

R. Rajasekhar
Forest Beat Officer
Peddannavaripalli Beat

S. S. S. S.
FOREST SECTION OFFICER
KURLI
Forest Range Officer
KADIRI

Area in Acres : 7.115 Acers(2.88 Ha)


Legend

DGPS Survey Points ●
Surveyed Area —

For BHASKARA MINERALS

D. V. Reddy
(Dwarampudi Veerabhadra Reddy)

Survey Sketch of CA Land Area of 6.14 Acres(2.48Ha) in Survey No.226/2 of Peddannavaripalli Village
Adjacent to Gorivikanuma Reserved Forest, Kurli Section, Peddannavaripalli Beat, of Ananthapur Division.



Scale : 1:3000



Area in Acres : 6.14 Acres(2.48 Ha)

Legend

DGPS Survey Points ●
Surveyed Area —

R. Raju
Forest Beat Officer
Peddannavaripalli Beat

Satish
FOREST SECTION OFFICER
KURLI

[Signature]
Forest Range Officer
KADIRI.

Co-ordinates of CA Land adjacent to compt.N0 : 161 of Gorivikanuma Reserved Forest, Peddannavaripalli Village, Ananthapur Division

		Co-ordinates				
Sl.No.	Point	X-Axis	Y-Axis	Latitude	Longitude	Ortho.Height
1	K1	211417.1233	1581139.757	14.28705542	78.3252126	411.9397
2	K2	211461.7572	1581136.985	14.28703505	78.32562627	406.5156
3	K3	211477.6887	1581145.871	14.28711697	78.32577287	407.007
4	K4	211499.2065	1581091.323	14.28662654	78.32597798	406.7849
5	K5	211546.0721	1581063.005	14.28637568	78.32641505	398.3896
6	K6	211578.0297	1581015.84	14.28595303	78.32671606	399.9617
7	K7	211540.5061	1580907.463	14.28497026	78.3263801	389.8059
8	K8	211458.8957	1580917.634	14.2850536	78.32562319	395.8484
9	K9	211473.214	1580983.35	14.28564863	78.32574878	396.4533
10	K10	211425.1921	1581007.506	14.28586179	78.32530145	402.1726
11	K11A	211401.9727	1581013.69	14.28591522	78.32508574	395.4971

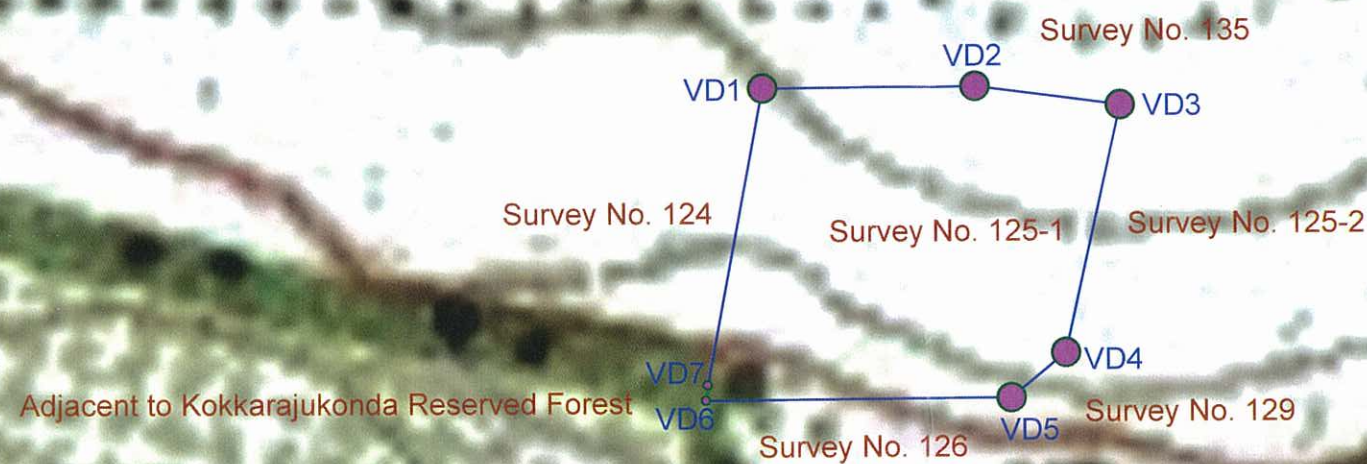
For BHASKARA MINERALS

D. Veerabhadra Reddy
(Dwarapudi Veerabhadra Reddy)

Survey Sketch of CA Land Area of 5.645 Acres(2.285Ha) in Survey No.125-1 of Vodulapalli Village
Adjacent to Kokkarajukonda Reserved Forest, Kurli Section, Kurli Beat, ^{Kadiri Range} of Ananthapur Division.



Scale : 1:3000



Area in Acres : 5.645 Acres(2.285 Ha)

Legend

DGPS Survey Points ●
Surveyed Area —

[Signature]
Forest Range Officer
KADIRI

[Signature]
FOREST BEAT OFFICER
KURLI

[Signature]
FOREST SECTION OFFICER
KURLI

Co-ordinates of CA Land adjacent to compt.NO : 151 of Kokkarajukonda Reserved Forest, Vodulapalli Village, Ananthapur Division

		Co-ordinates				
Sl.No.	Point	X-Axis	Y-Axis	Latitude	Longitude	Ortho.Height
1	VD1	193812.7482	1582715.99	14.29939376	78.1620026	472.580
2	VD2	193910.2045	1582716.394	14.29940822	78.16290507	470.652
3	VD3	193976.8273	1582707.671	14.29933684	78.16352304	467.949
4	VD4	193951.309	1582594.198	14.29830928	78.16329958	457.017
5	VD5	193926.2497	1582573.621	14.29812068	78.16306984	460.029
6	VD6	193786.2321	1582572.84	14.29809809	78.16177327	458.759
7	VD7	193787.1205	1582579.858	14.29816156	78.1617807	464.238

For BHASKARA MINERALS

[Signature]
(Dwarampudi Veerabhadra Reddy)