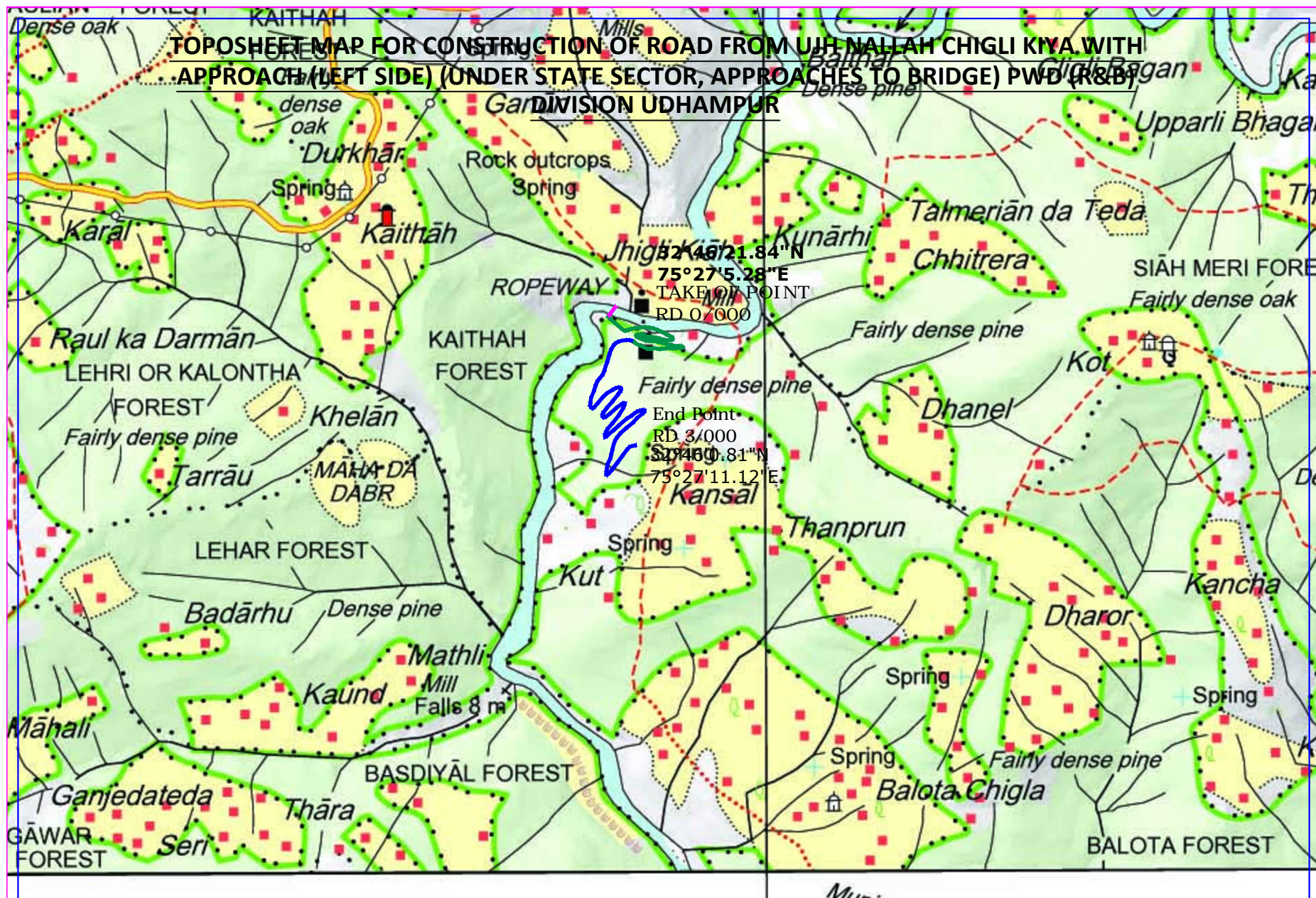




**TOPOSHEET MAP FOR CONSTRUCTION OF ROAD FROM UJH NALLAH CHIGLI KIYA WITH  
APPROACH (LEFT SIDE) (UNDER STATE SECTOR, APPROACHES TO BRIDGE) PWD (R&B)  
DIVISION UDHAMPUR**




**SCALE:-1:25000**

  
**Assistant Ex. Engineer**  
PV/D (R&B) Sub-Division  
Ramnagar

  
**Executive Engineer**  
PWD (R&B) Division  
Udhampur

**TOPOSHEET NO. 43 P / 5**

**LEGEND:-**

1.	FOREST LAND	
2.	PROPOSED PHASE-2nd ROAD	